

"SZ" MAP KEY

1	2	3	4	5	6
7	8	9	10	11	12
13	14	15	16	17	18
19	20	21	22	23	24
25	26	27	28	29	30

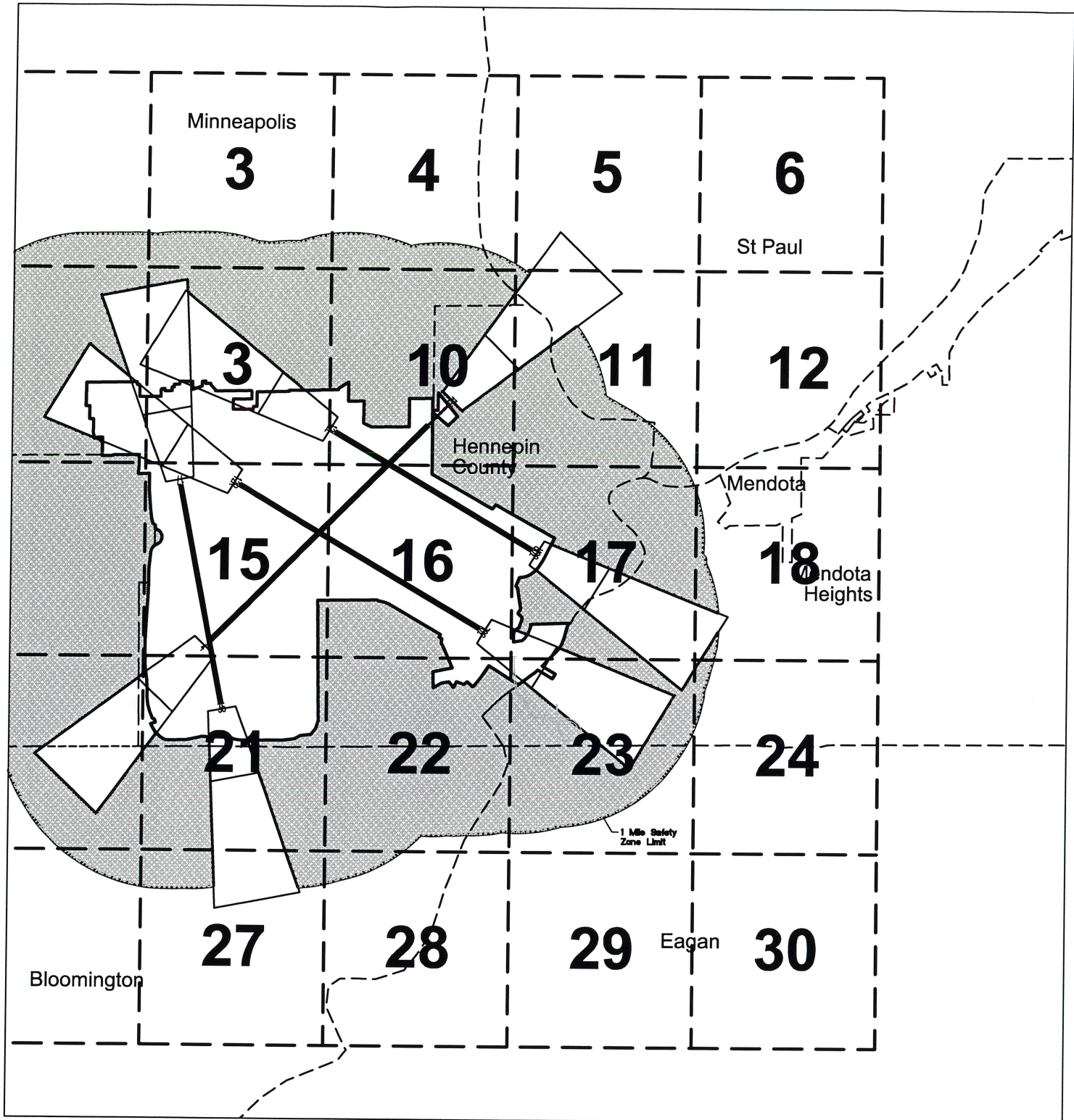


NORTH



June 5 Commissioner's
Submission Draft

MSP Zoning Map
Safety Zones
Index Sheet (1 of 2)

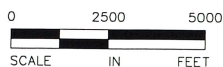


"SZ" MAP KEY

1	2	3	4	5	6
7	8	9	10	11	12
13	14	15	16	17	18
19	20	21	22	23	24
25	26	27	28	29	30



NORTH



June 5 Commissioner's
Submission Draft

MSP Zoning Map
Safety Zones
Index Sheet (2 of 2)



See Plate SZ-2

See Plate SZ-7

See Plate SZ-8

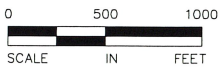
"SZ" MAP KEY

1	2	3	4	5	6
7	8	9	10	11	12
13	14	15	16	17	18
19	20	21	22	23	24
25	26	27	28	29	30

-  Airport Boundary
-  Municipal Boundaries
-  Safety Zone A
-  Safety Zone B
-  Safety Zone C



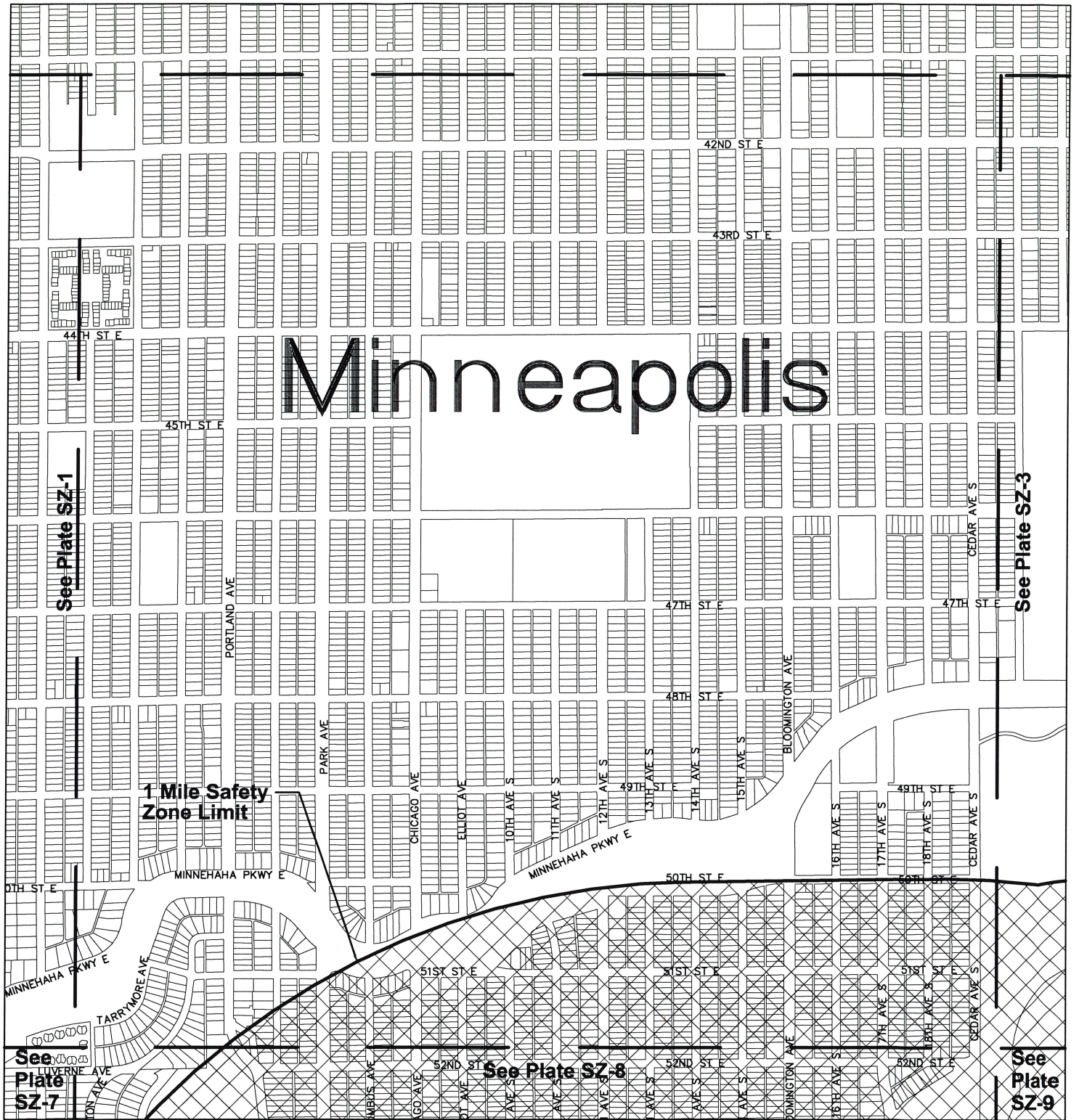
NORTH



June 5 Commissioner's Submission Draft

**MSP Zoning Map
Safety Zones
Plate SZ-1**

Minneapolis



1 Mile Safety Zone Limit

See Plate SZ-1

See Plate SZ-3

See Plate SZ-7

See Plate SZ-8

See Plate SZ-9


"SZ" MAP KEY

1	2	3	4	5	6
7	8	9	10	11	12
13	14	15	16	17	18
19	20	21	22	23	24
25	26	27	28	29	30

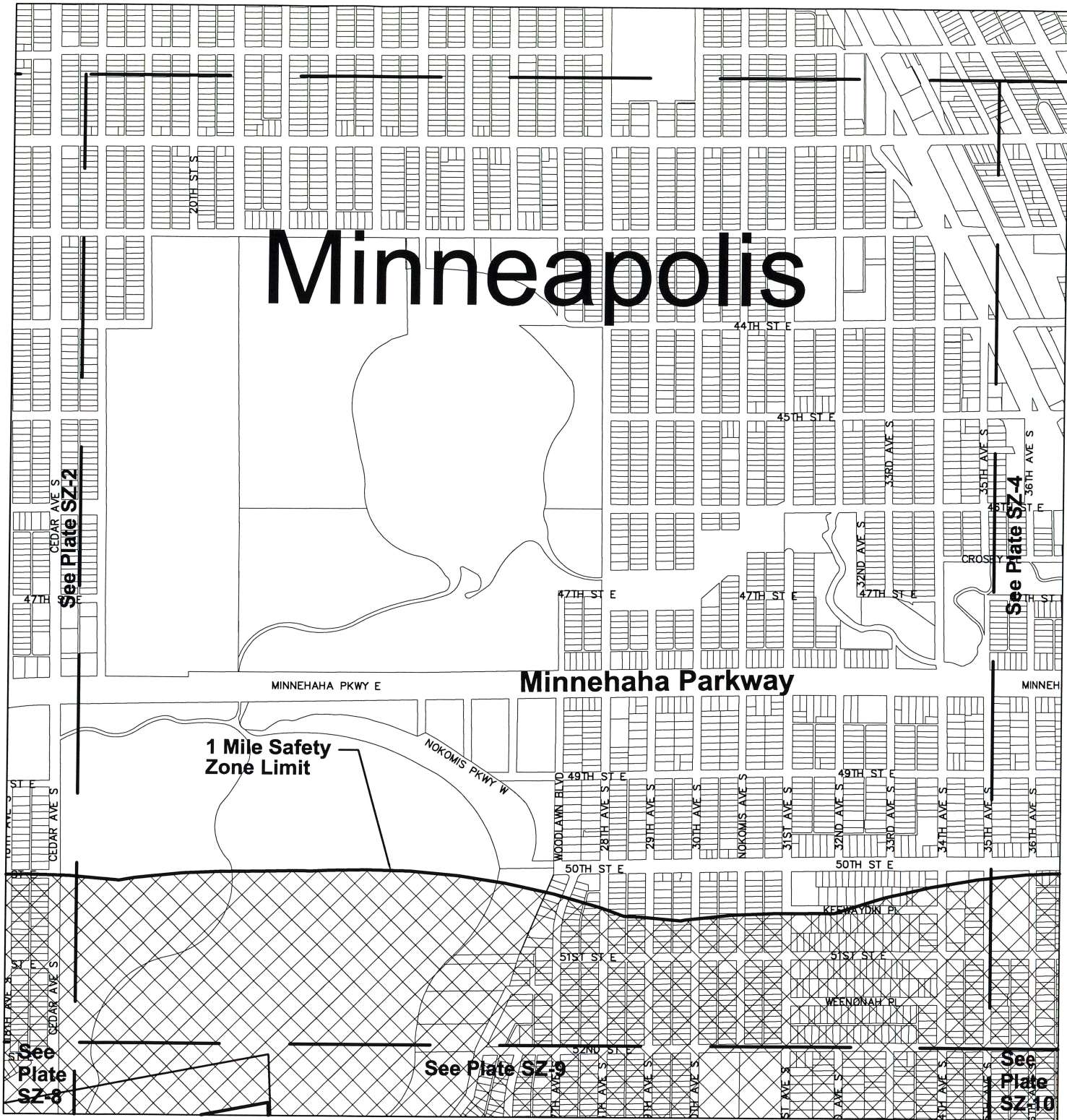
-  Airport Boundary
-  Municipal Boundaries
-  Safety Zone A
-  Safety Zone B
-  Safety Zone C



NORTH



Minneapolis



1 Mile Safety Zone Limit

Minnehaha Parkway

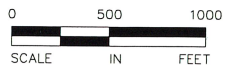
"SZ" MAP KEY

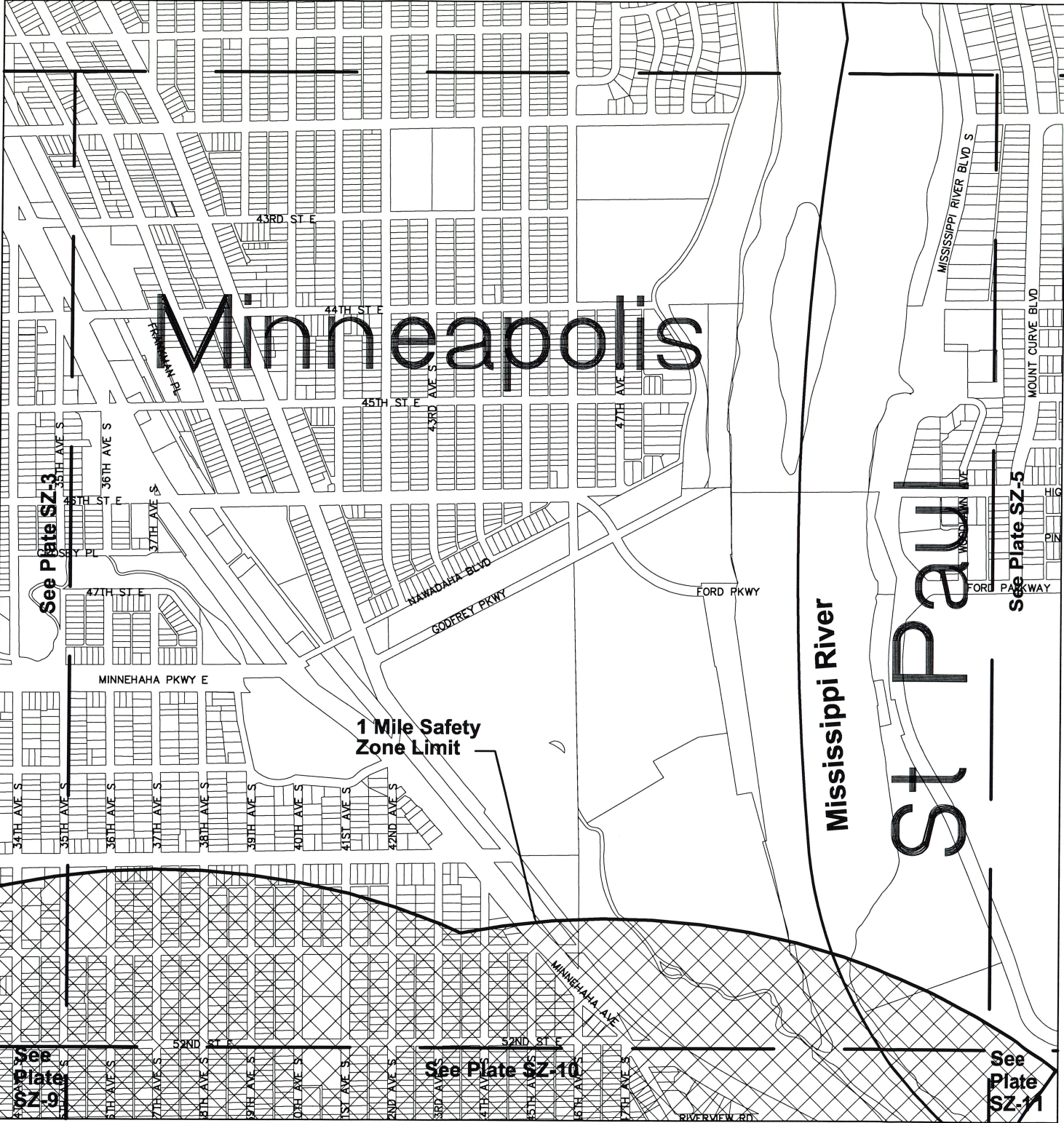
1	2	3	4	5	6
7	8	9	10	11	12
13	14	15	16	17	18
19	20	21	22	23	24
25	26	27	28	29	30

-  Airport Boundary
-  Municipal Boundaries
-  Safety Zone A
-  Safety Zone B
-  Safety Zone C



NORTH





Minneapolis

St Paul

Mississippi River

1 Mile Safety Zone Limit

See Plate SZ-3

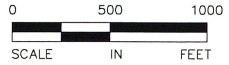
See Plate SZ-5


See Plate SZ-10

See Plate SZ-11



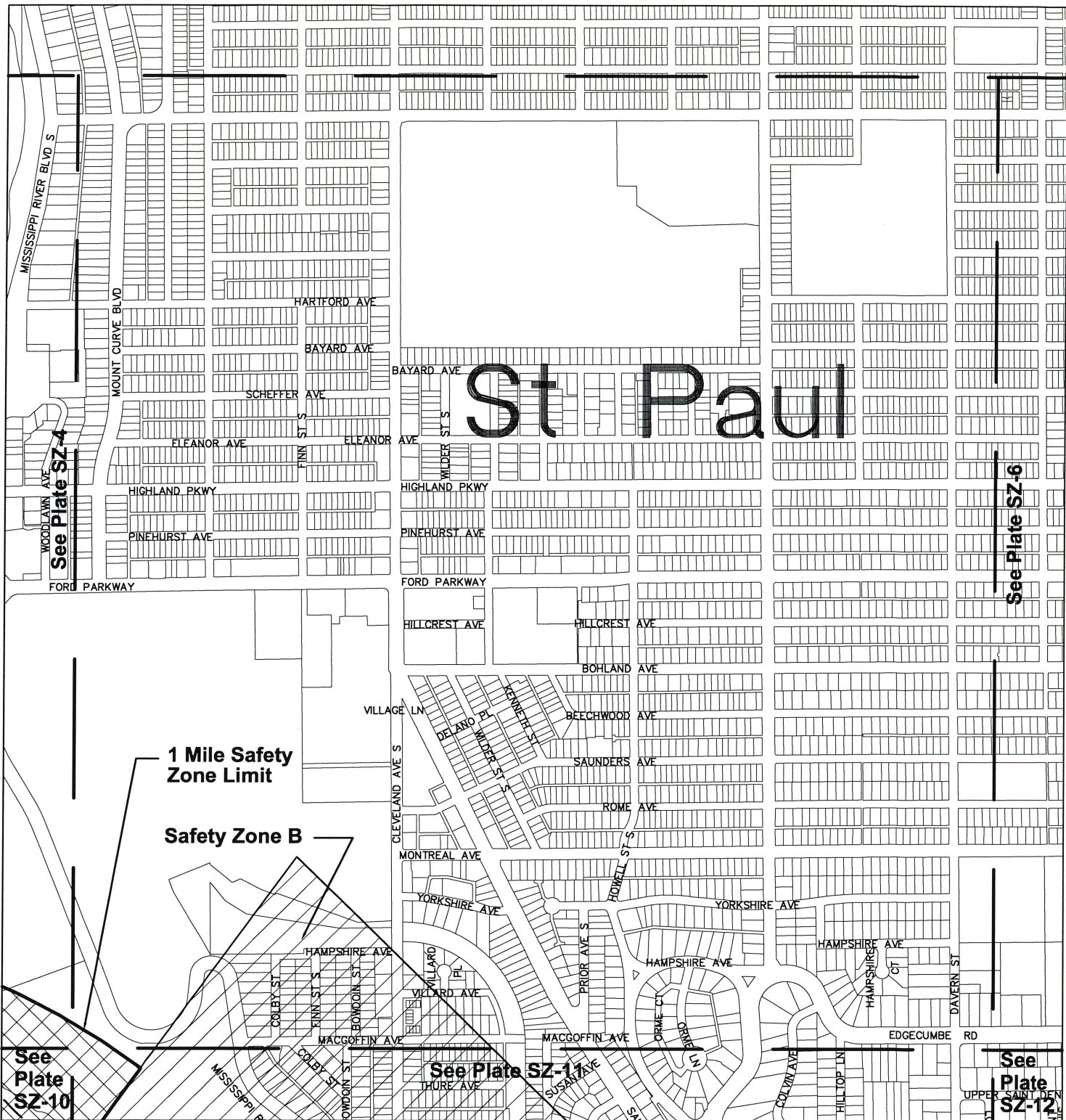
NORTH



-  Airport Boundary
-  Municipal Boundaries
-  Safety Zone A
-  Safety Zone B
-  Safety Zone C


"SZ" MAP KEY


1	2	3	4	5	6
7	8	9	10	11	12
13	14	15	16	17	18
19	20	21	22	23	24
25	26	27	28	29	30

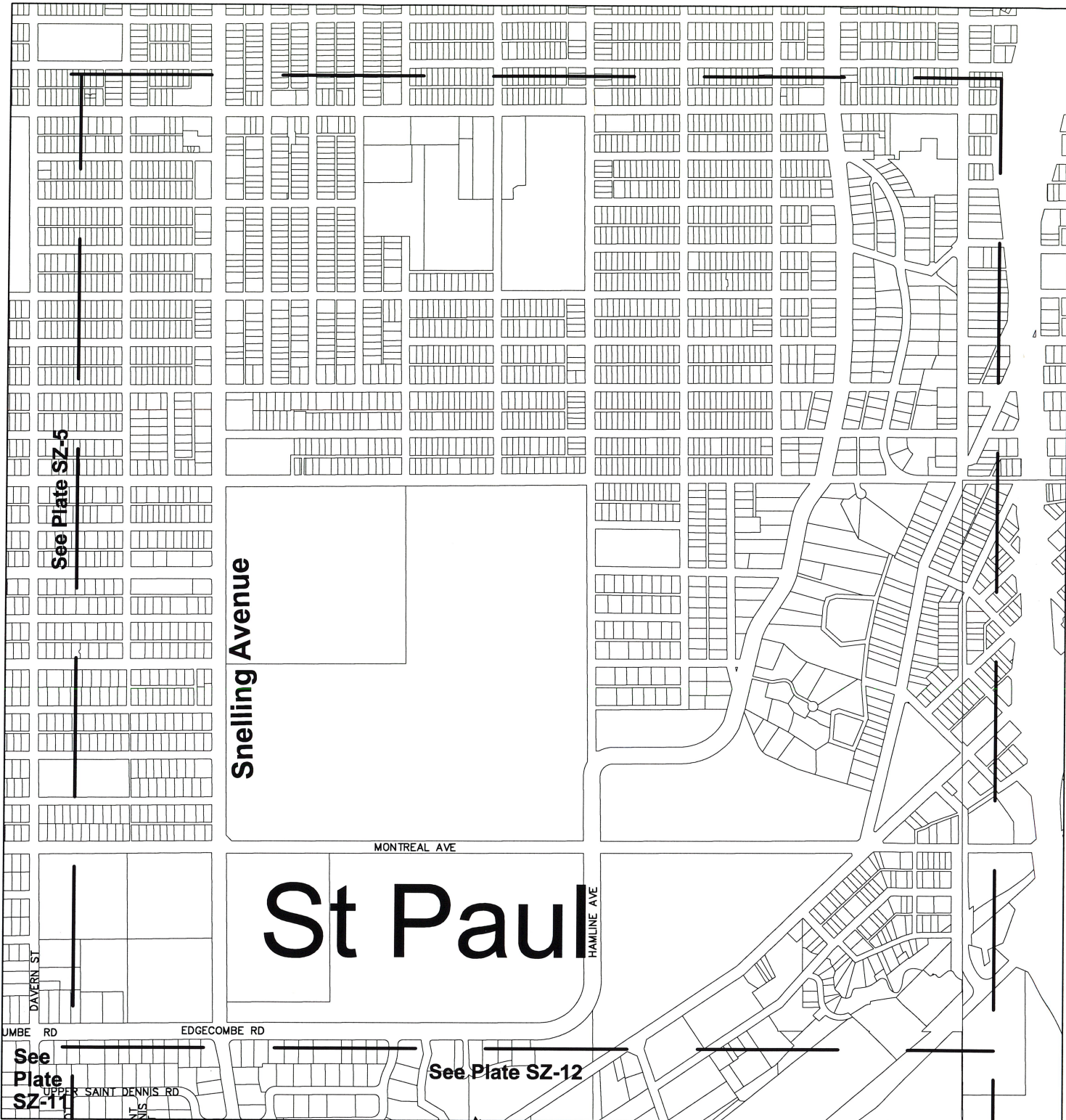


"SZ" MAP KEY

1	2	3	4	5	6
7	8	9	10	11	12
13	14	15	16	17	18
19	20	21	22	23	24
25	26	27	28	29	30

-  Airport Boundary
-  Municipal Boundaries
-  Safety Zone A
-  Safety Zone B
-  Safety Zone C

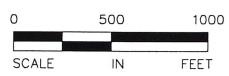


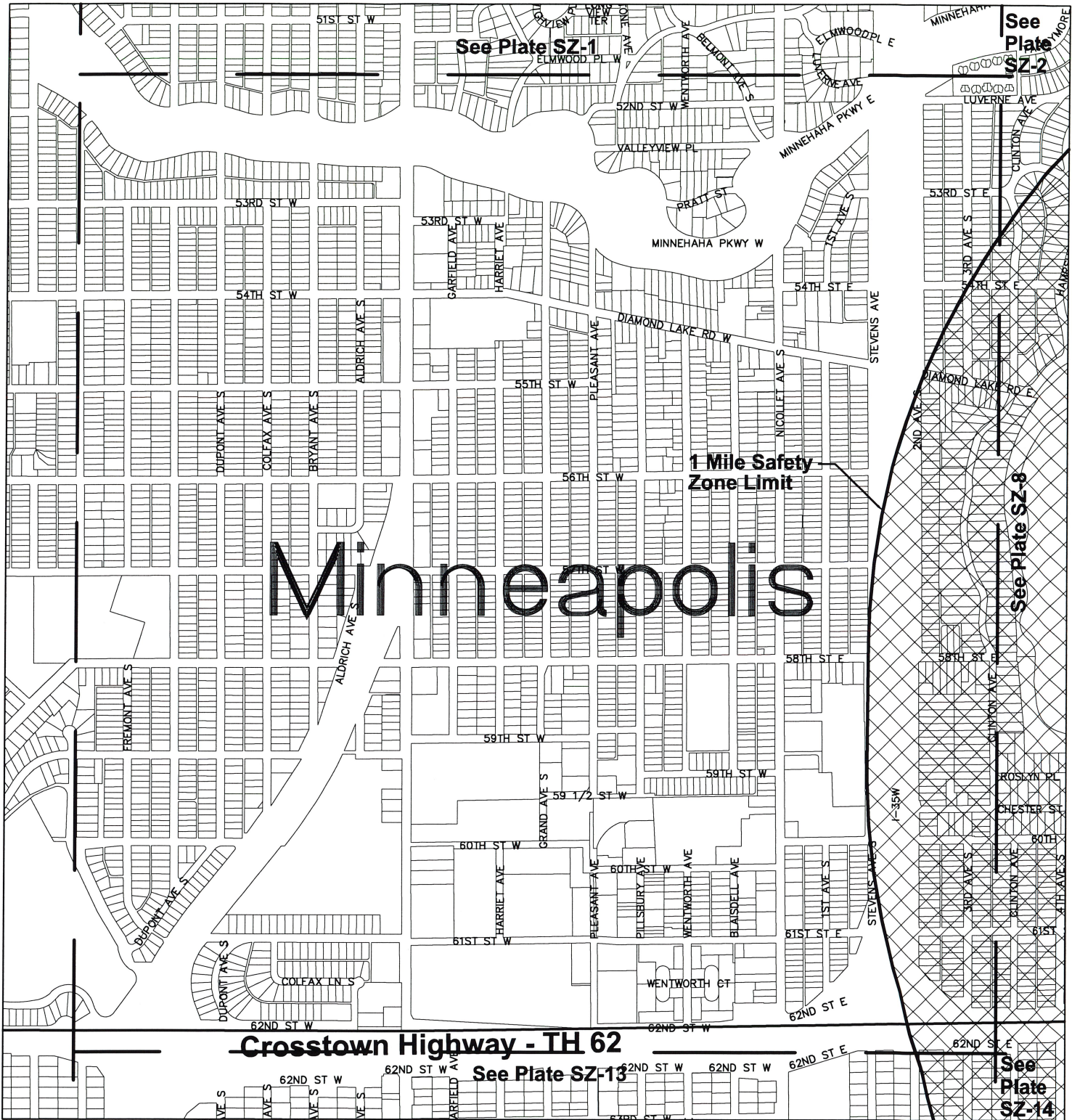


"SZ" MAP KEY

1	2	3	4	5	6
7	8	9	10	11	12
13	14	15	16	17	18
19	20	21	22	23	24
25	26	27	28	29	30

-  Airport Boundary
-  Municipal Boundaries
-  Safety Zone A
-  Safety Zone B
-  Safety Zone C





Minneapolis






1 Mile Safety Zone Limit

Crosstown Highway - TH 62

See Plate SZ-13

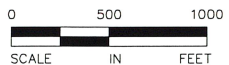
"SZ" MAP KEY

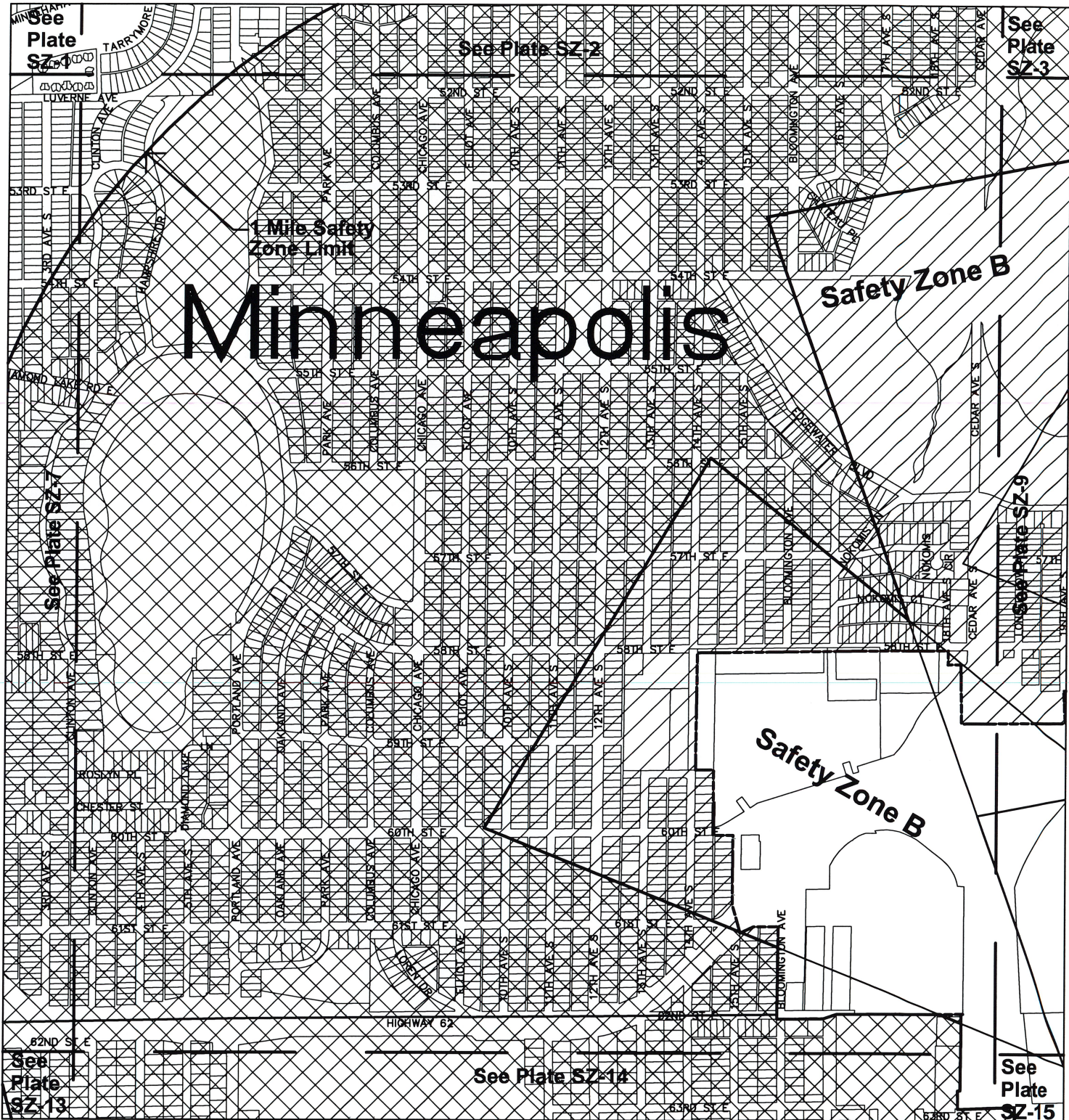
1	2	3	4	5	6
7	8	9	10	11	12
13	14	15	16	17	18
19	20	21	22	23	24
25	26	27	28	29	30

-  Airport Boundary
-  Municipal Boundaries
-  Safety Zone A
-  Safety Zone B
-  Safety Zone C



NORTH





Minneapolis

1 Mile Safety Zone Limit

Safety Zone B

Safety Zone B

See Plate SZ-15

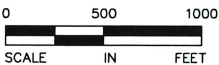
See Plate SZ-14

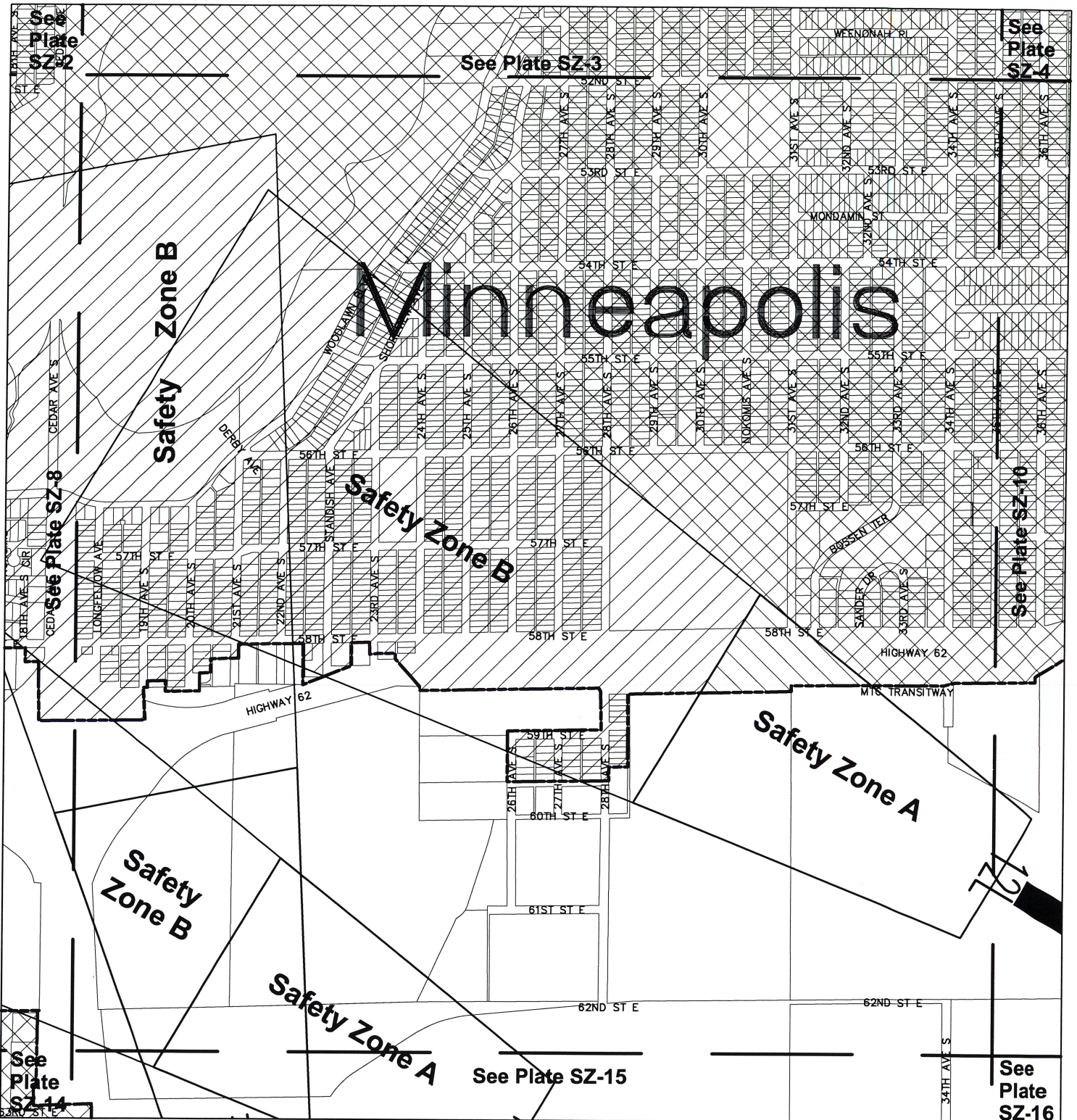
See Plate SZ-13

"SZ" MAP KEY

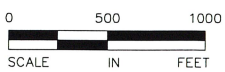
1	2	3	4	5	6
7	8	9	10	11	12
13	14	15	16	17	18
19	20	21	22	23	24
25	26	27	28	29	30






-  Airport Boundary
-  Municipal Boundaries
-  Safety Zone A
-  Safety Zone B
-  Safety Zone C





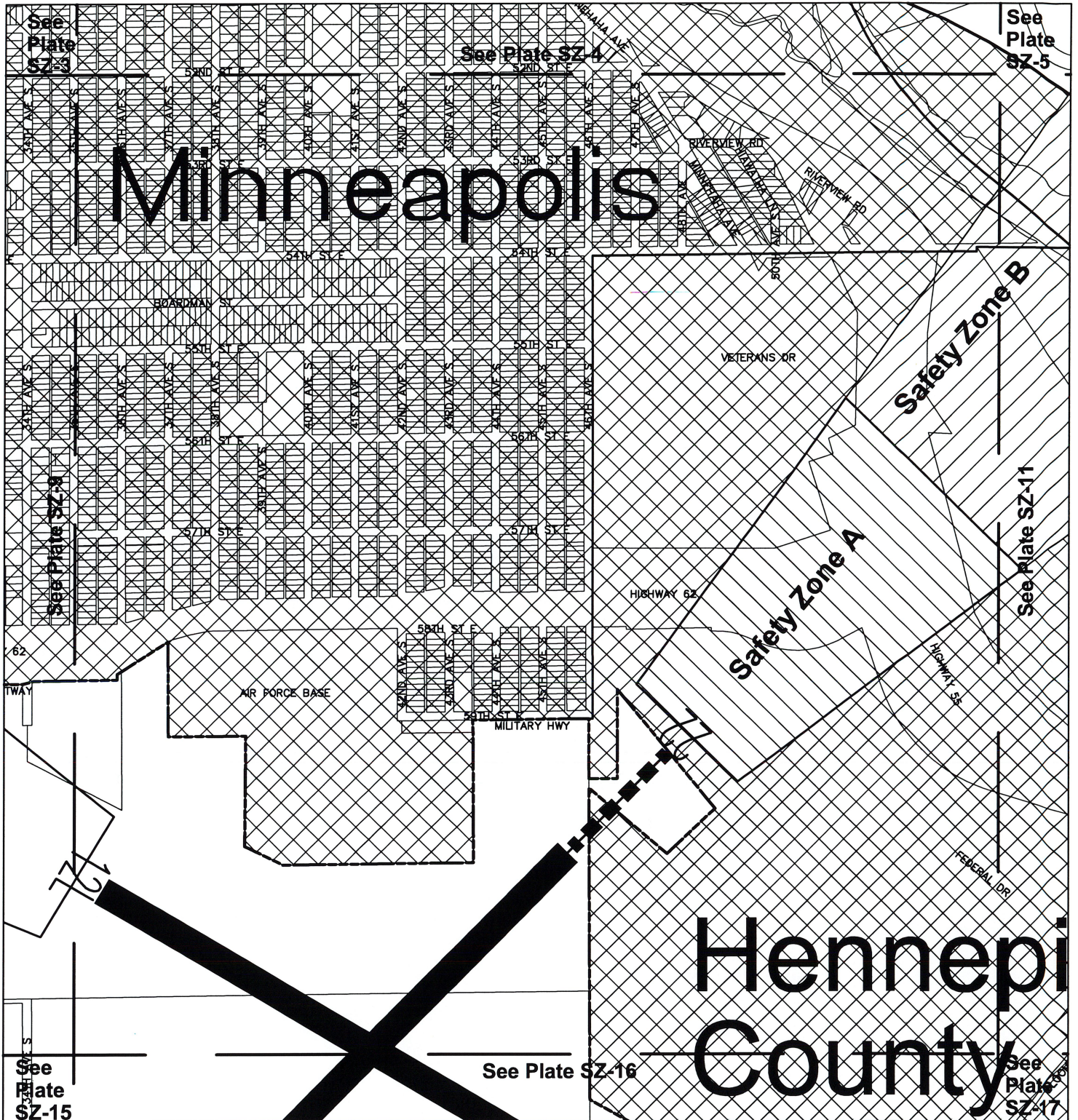
NORTH



-  Airport Boundary
-  Municipal Boundaries
-  Safety Zone A
-  Safety Zone B
-  Safety Zone C

"SZ" MAP KEY

1	2	3	4	5	6
7	8	9	10	11	12
13	14	15	16	17	18
19	20	21	22	23	24
25	26	27	28	29	30



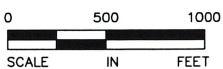
"SZ" MAP KEY

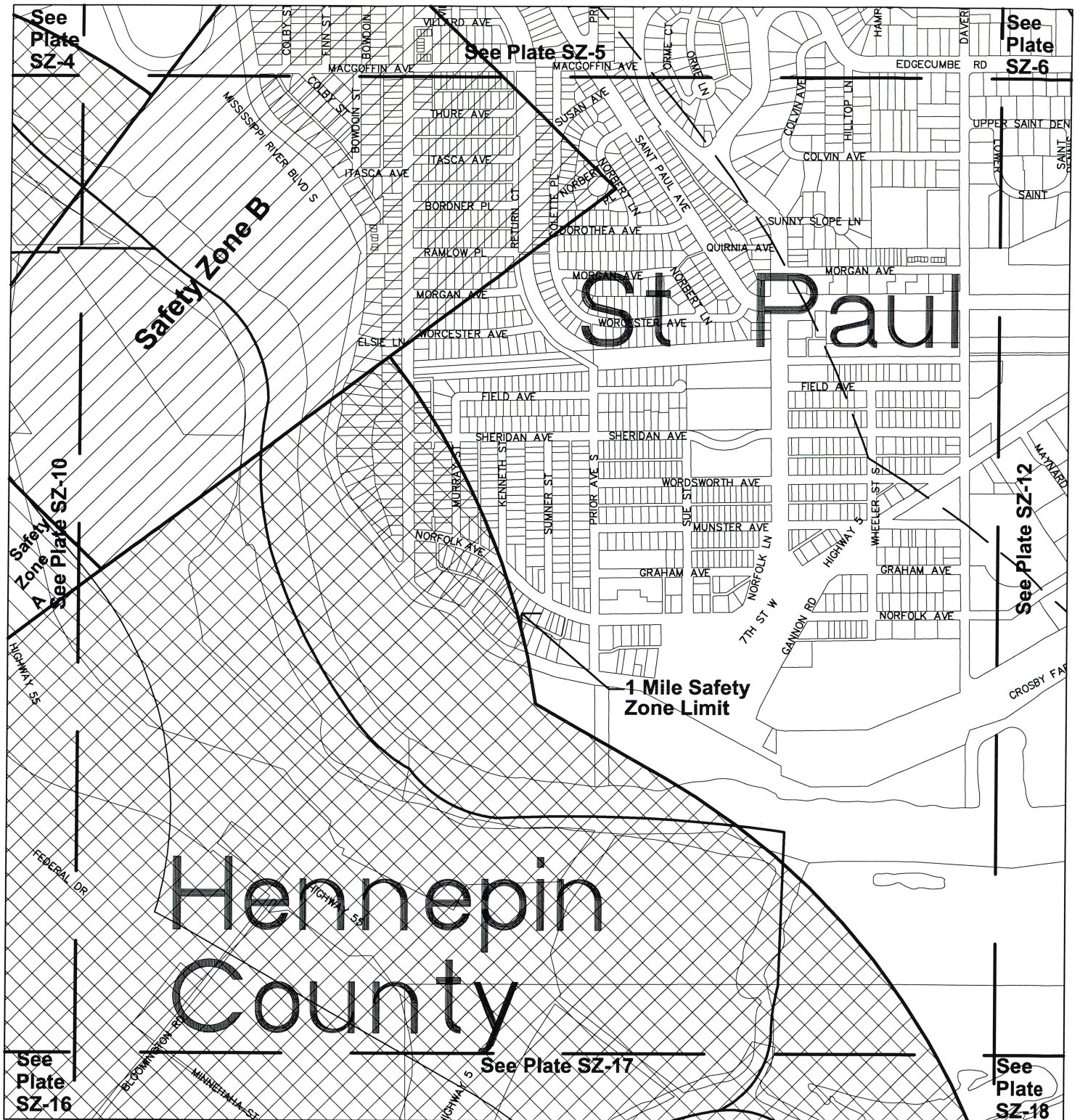
1	2	3	4	5	6
7	8	9	10	11	12
13	14	15	16	17	18
19	20	21	22	23	24
25	26	27	28	29	30

-  Airport Boundary
-  Municipal Boundaries
-  Safety Zone A
-  Safety Zone B
-  Safety Zone C






NORTH





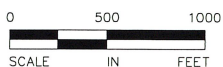
"SZ" MAP KEY

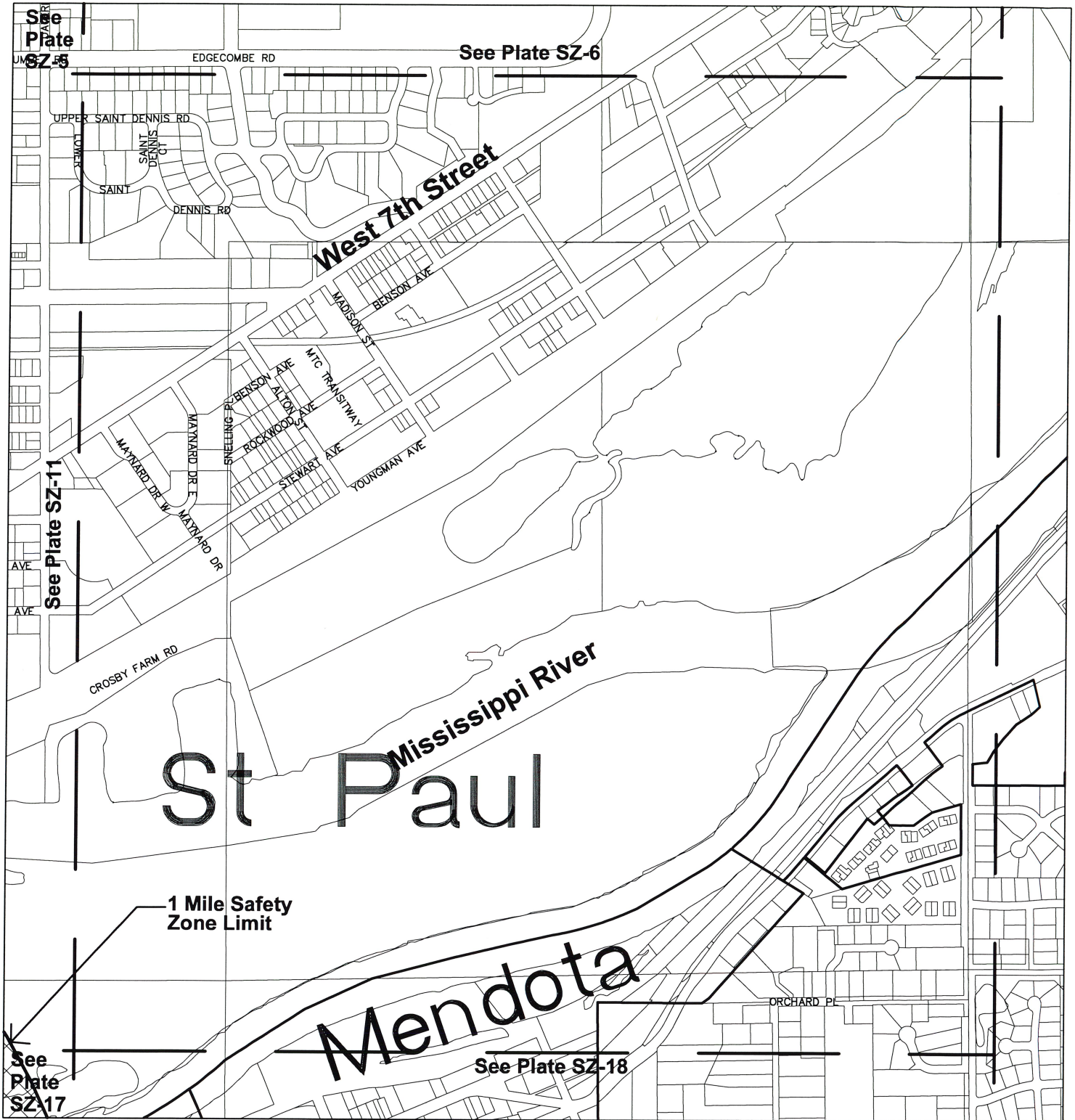
1	2	3	4	5	6
7	8	9	10	11	12
13	14	15	16	17	18
19	20	21	22	23	24
25	26	27	28	29	30

-  Airport Boundary
-  Municipal Boundaries
-  Safety Zone A
-  Safety Zone B
-  Safety Zone C








NORTH





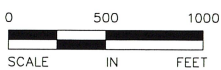
"SZ" MAP KEY

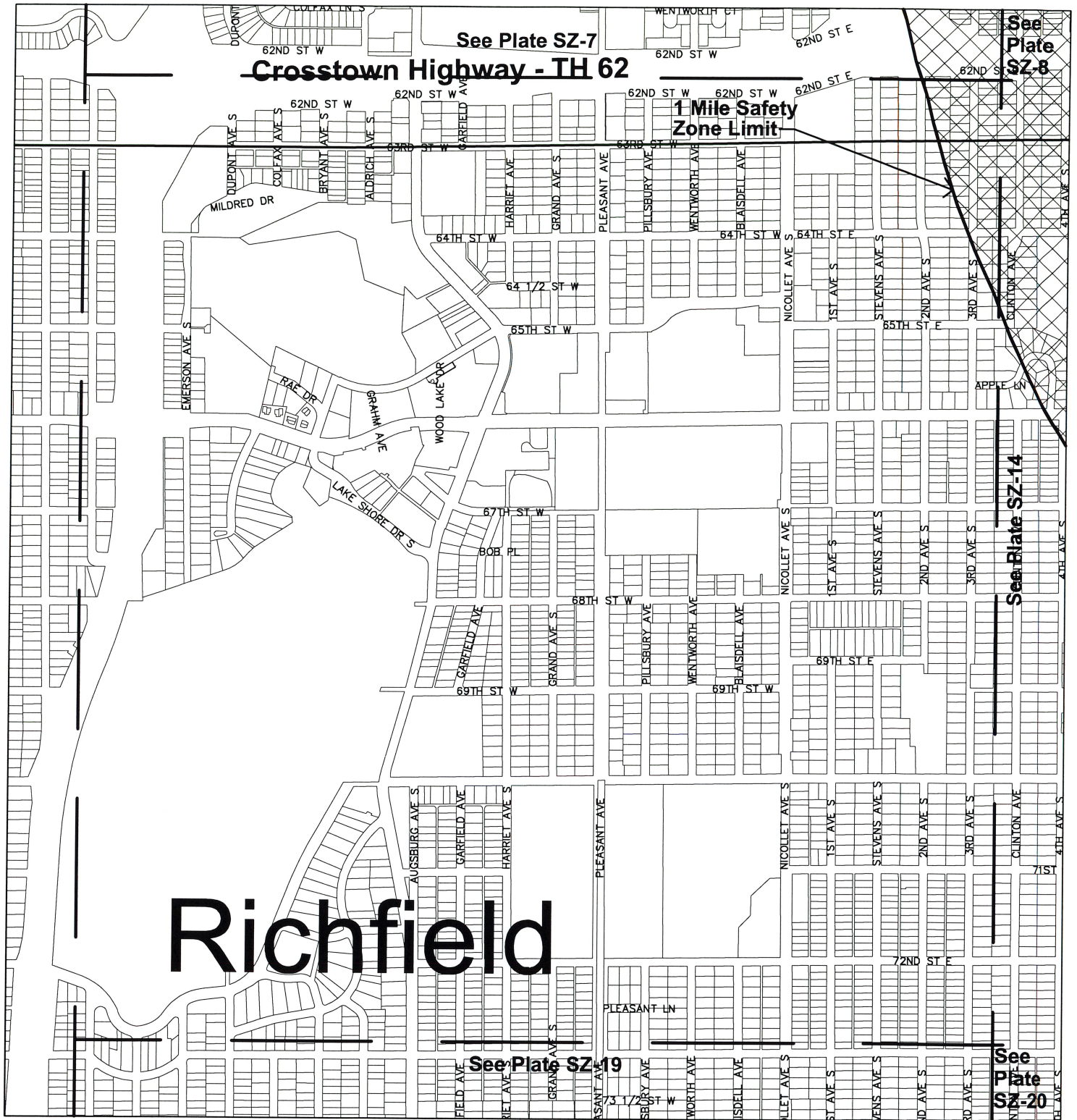
1	2	3	4	5	6
7	8	9	10	11	12
13	14	15	16	17	18
19	20	21	22	23	24
25	26	27	28	29	30

-  Airport Boundary
-  Municipal Boundaries
-  Safety Zone A
-  Safety Zone B
-  Safety Zone C





NORTH



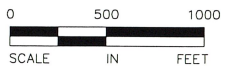


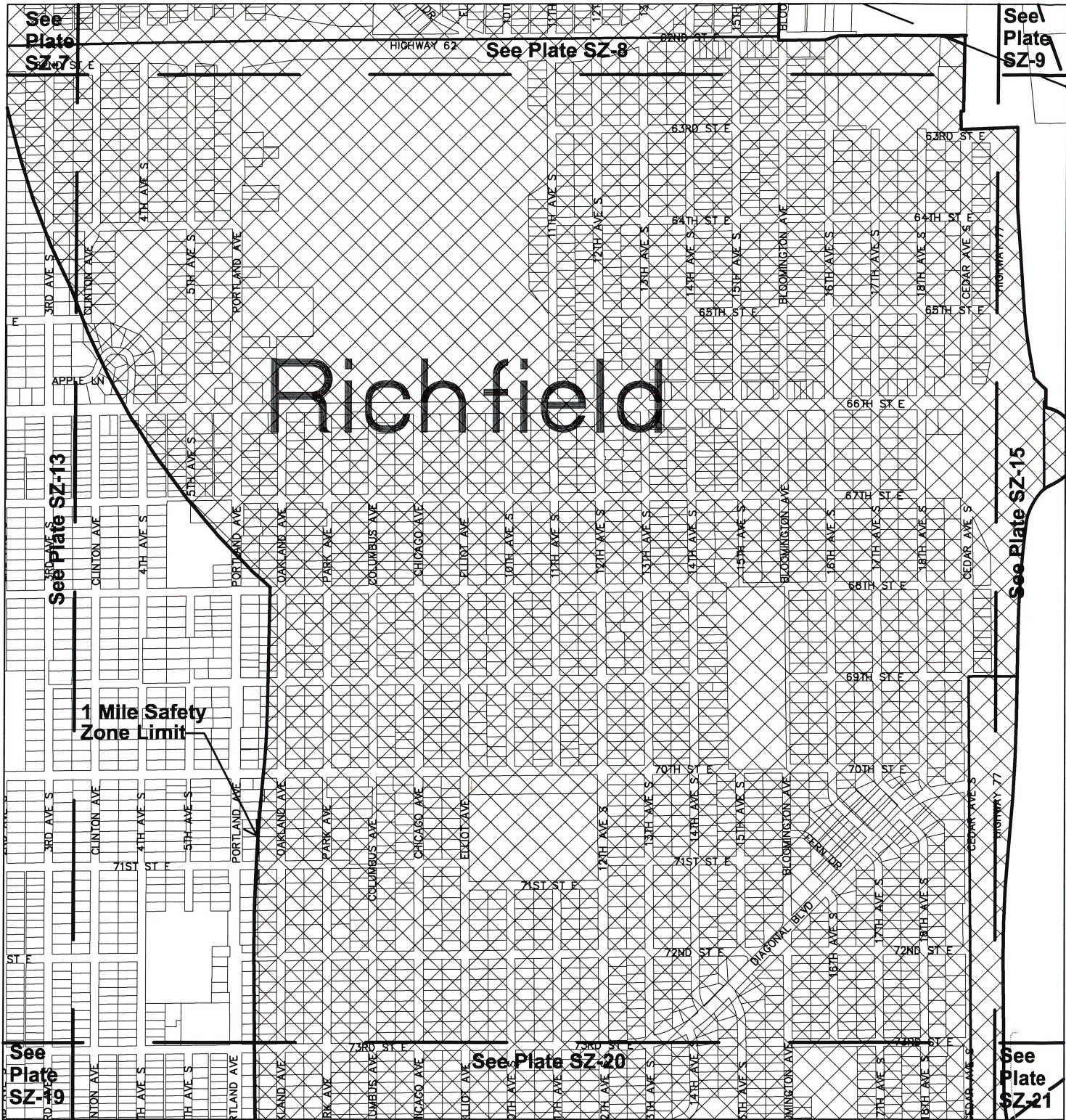
Richfield

-  Airport Boundary
-  Municipal Boundaries
-  Safety Zone A
-  Safety Zone B
-  Safety Zone C

"SZ" MAP KEY

1	2	3	4	5	6
7	8	9	10	11	12
13	14	15	16	17	18
19	20	21	22	23	24
25	26	27	28	29	30





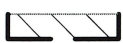




Richfield

1 Mile Safety Zone Limit

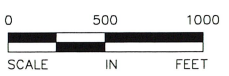
"SZ" MAP KEY

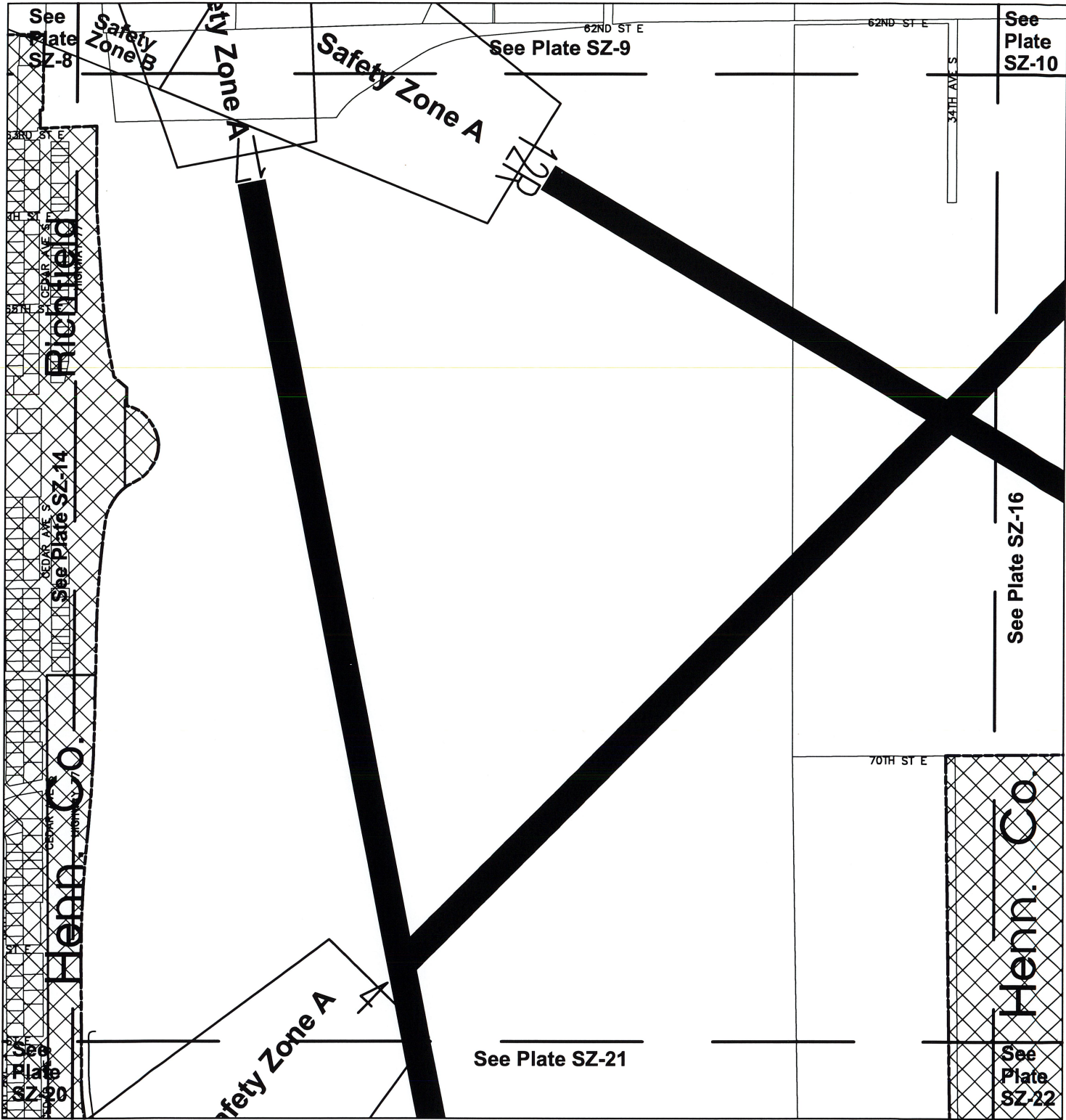
1	2	3	4	5	6
7	8	9	10	11	12
13	14	15	16	17	18
19	20	21	22	23	24
25	26	27	28	29	30

-  Airport Boundary
-  Municipal Boundaries
-  Safety Zone A
-  Safety Zone B
-  Safety Zone C

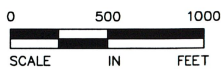




NORTH





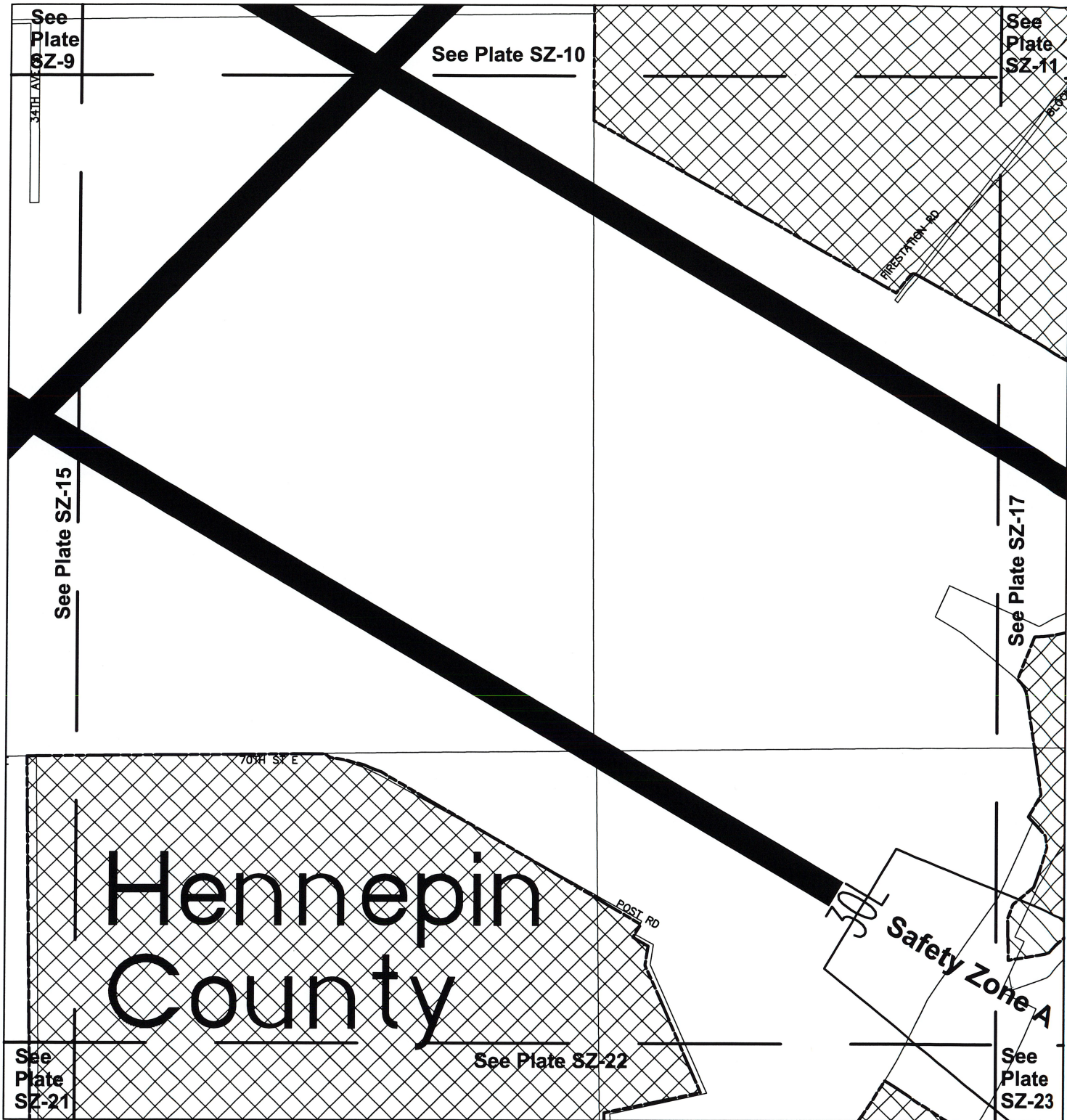
NORTH



-  Airport Boundary
-  Municipal Boundaries
-  Safety Zone A
-  Safety Zone B
-  Safety Zone C

"SZ" MAP KEY

1	2	3	4	5	6
7	8	9	10	11	12
13	14	15	16	17	18
19	20	21	22	23	24
25	26	27	28	29	30



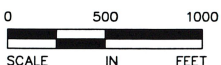
"SZ" MAP KEY

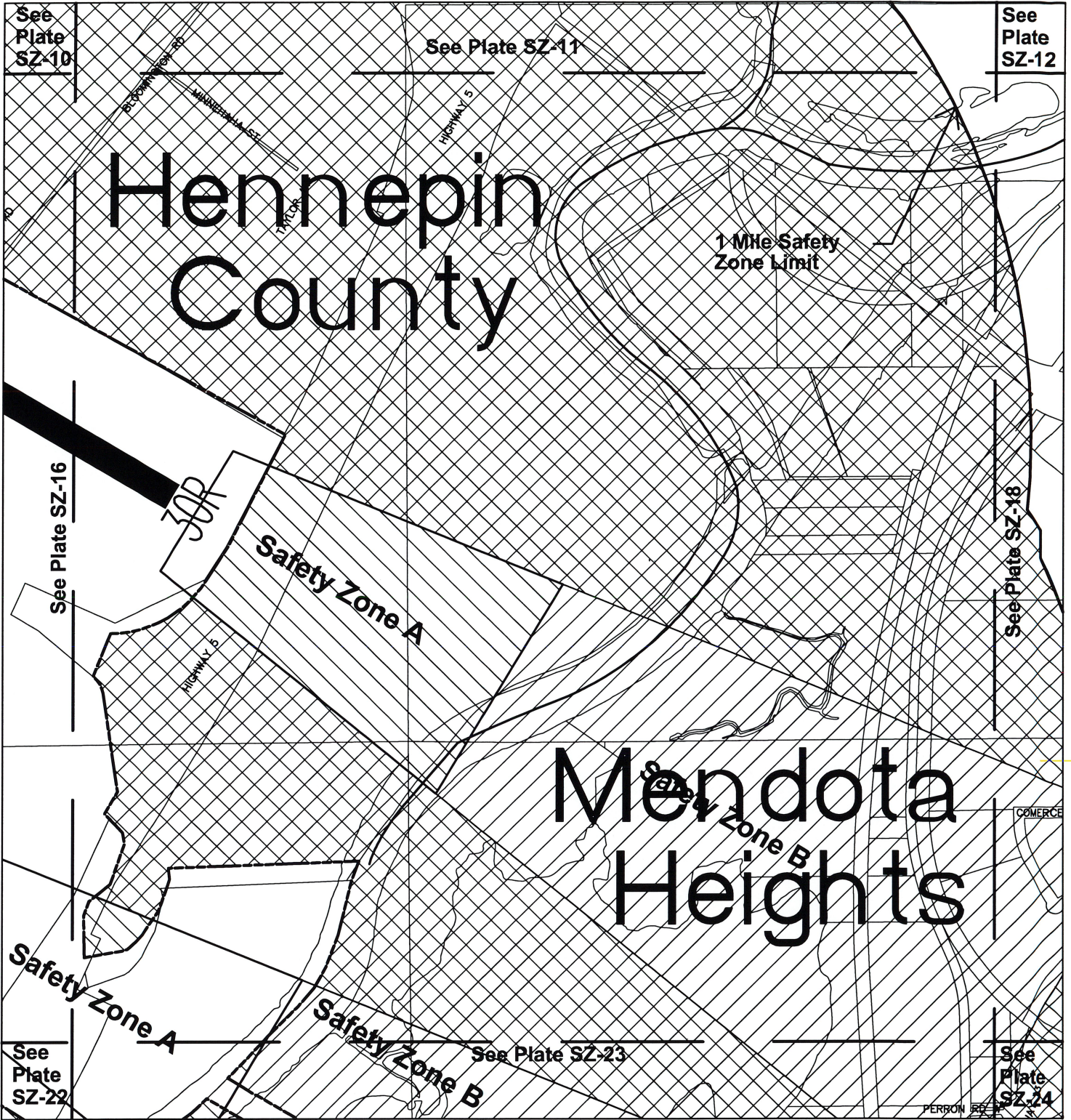
1	2	3	4	5	6
7	8	9	10	11	12
13	14	15	16	17	18
19	20	21	22	23	24
25	26	27	28	29	30

-  Airport Boundary
-  Municipal Boundaries
-  Safety Zone A
-  Safety Zone B
-  Safety Zone C

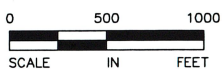


NORTH





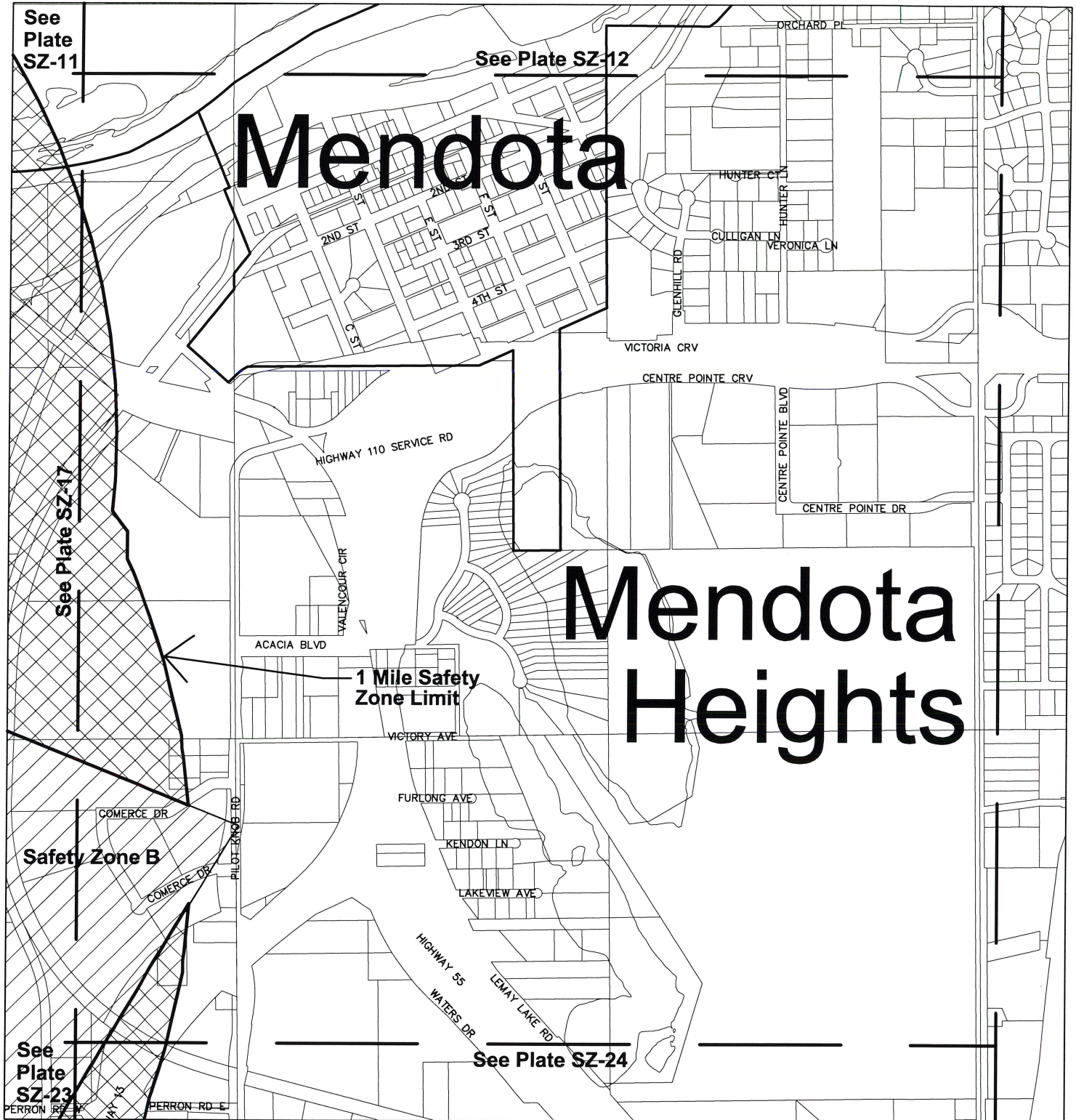
NORTH



-  Airport Boundary
-  Municipal Boundaries
-  Safety Zone A
-  Safety Zone B
-  Safety Zone C

"SZ" MAP KEY

1	2	3	4	5	6
7	8	9	10	11	12
13	14	15	16	17	18
19	20	21	22	23	24
25	26	27	28	29	30



Mendota

Mendota Heights

1 Mile Safety Zone Limit

Safety Zone B

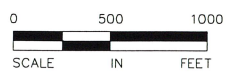
"SZ" MAP KEY

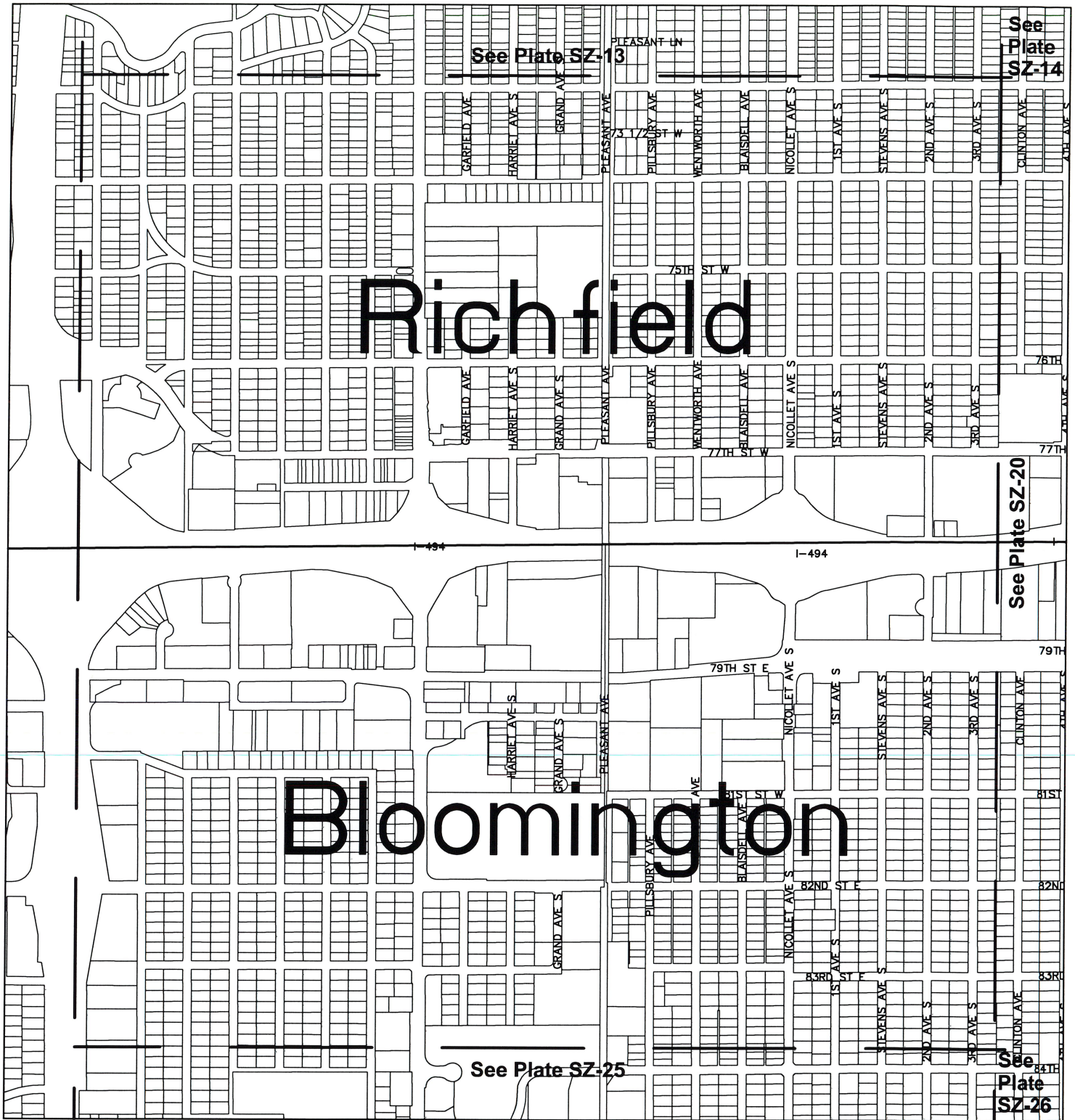
1	2	3	4	5	6
7	8	9	10	11	12
13	14	15	16	17	18
19	20	21	22	23	24
25	26	27	28	29	30

-  Airport Boundary
-  Municipal Boundaries
-  Safety Zone A
-  Safety Zone B
-  Safety Zone C

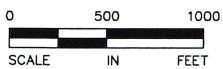




NORTH





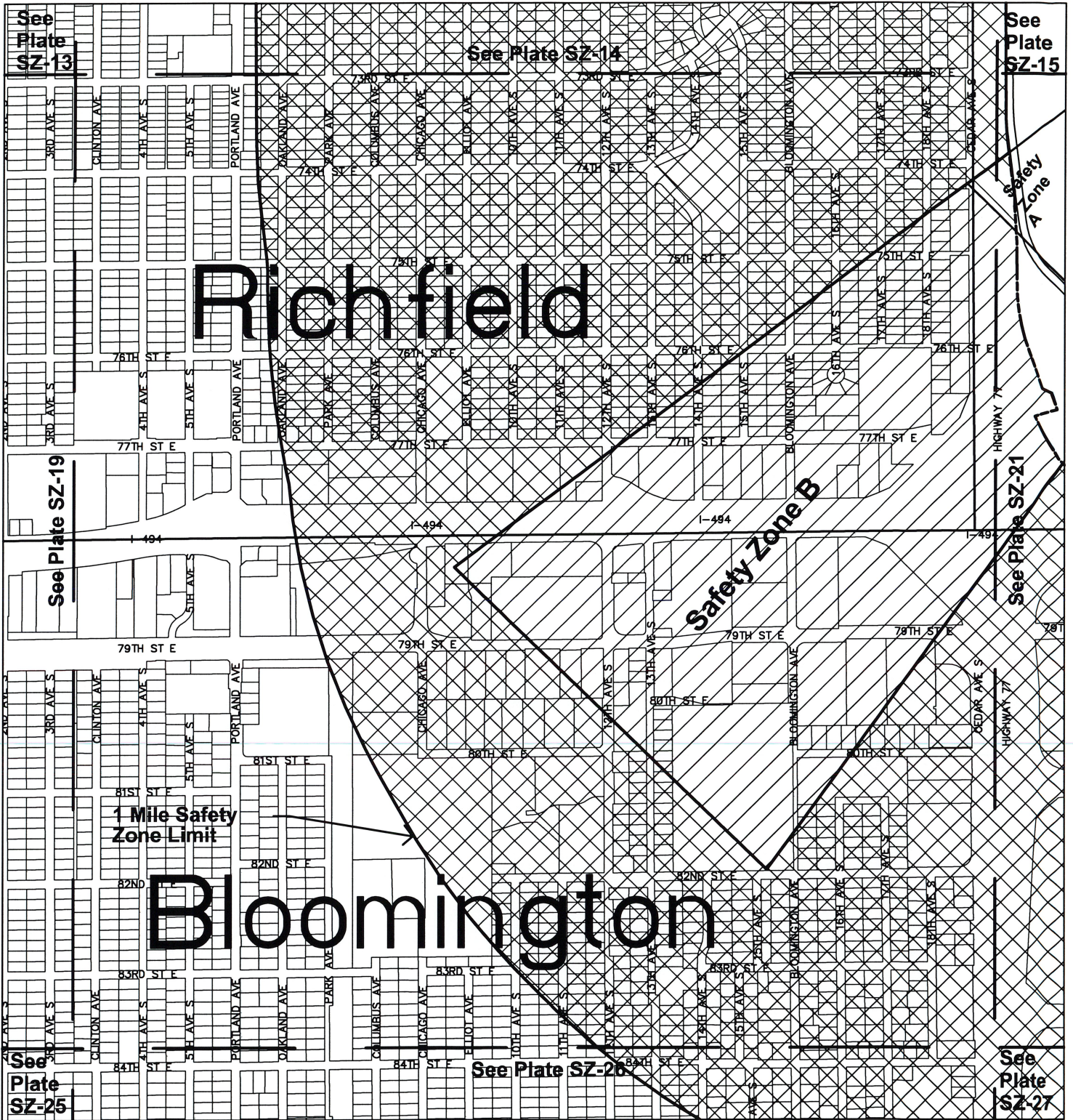
NORTH



-  Airport Boundary
-  Municipal Boundaries
-  Safety Zone A
-  Safety Zone B
-  Safety Zone C

"SZ" MAP KEY

1	2	3	4	5	6
7	8	9	10	11	12
13	14	15	16	17	18
19	20	21	22	23	24
25	26	27	28	29	30



"SZ" MAP KEY

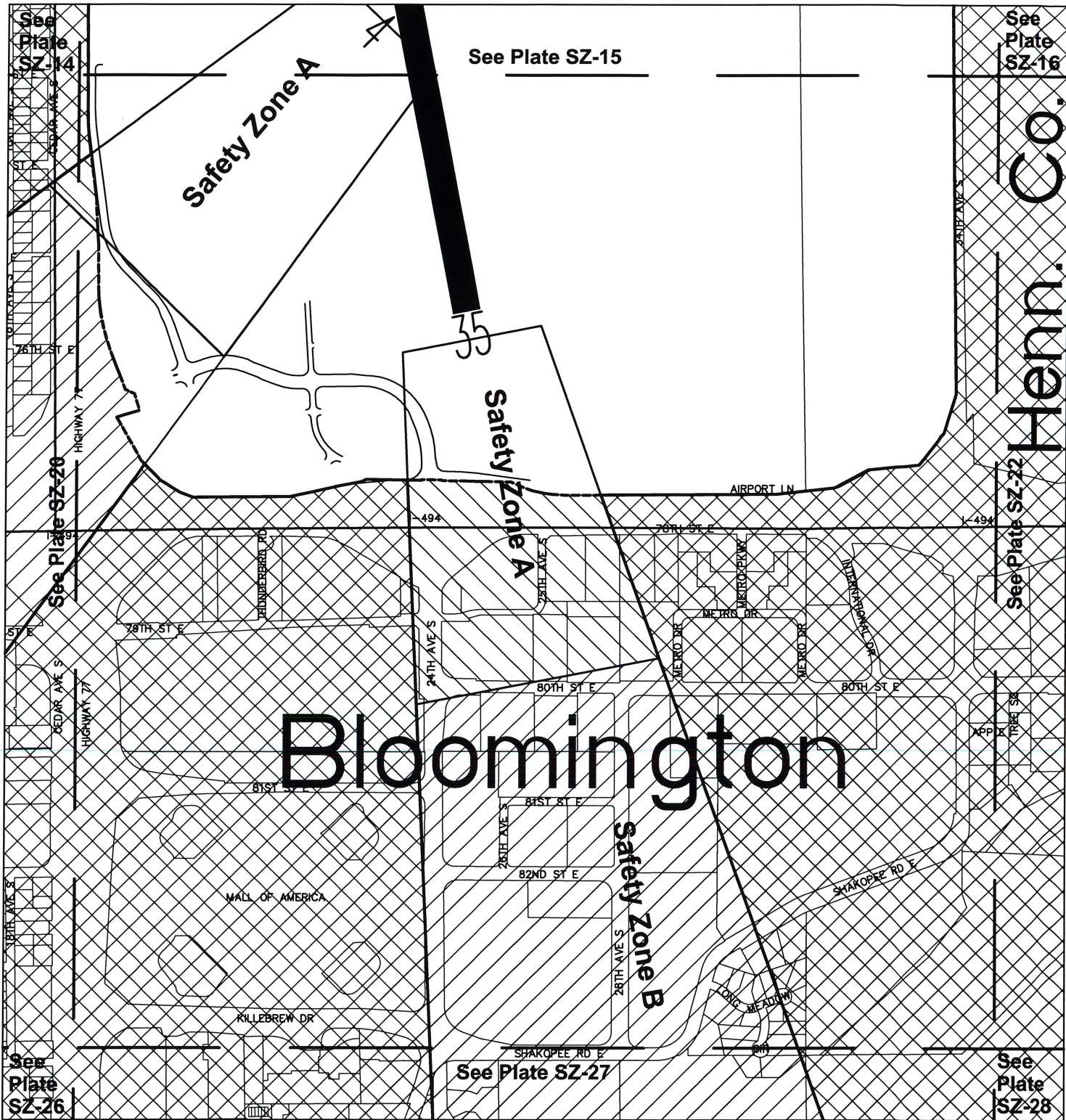
1	2	3	4	5	6
7	8	9	10	11	12
13	14	15	16	17	18
19	20	21	22	23	24
25	26	27	28	29	30

-  Airport Boundary
-  Municipal Boundaries
-  Safety Zone A
-  Safety Zone B
-  Safety Zone C



NORTH



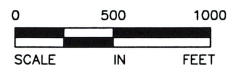


See Plate SZ-16
Henn. Co.
 See Plate SZ-22

Bloomington



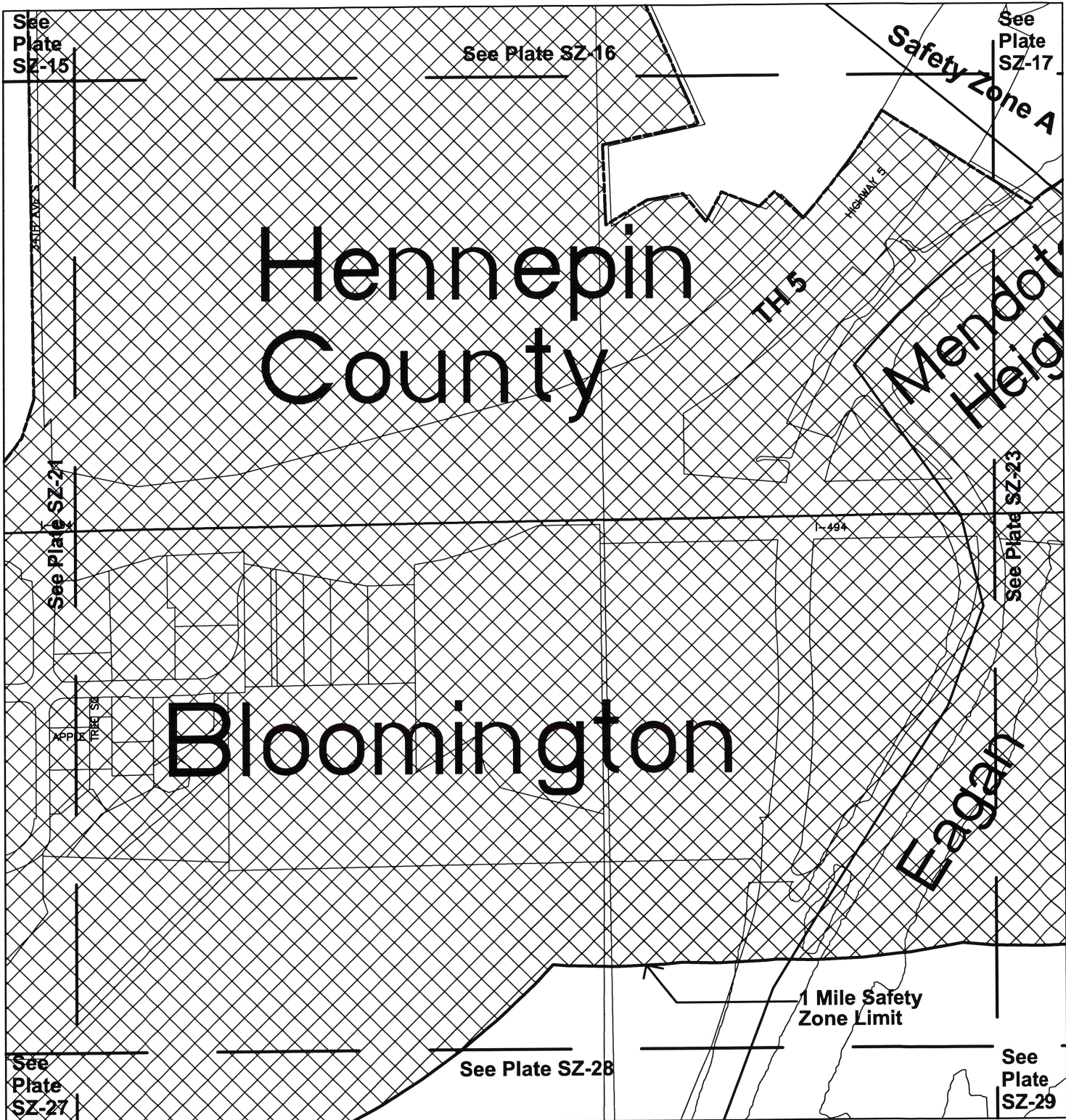
NORTH



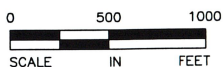
-  Airport Boundary
-  Municipal Boundaries
-  Safety Zone A
-  Safety Zone B
-  Safety Zone C






"SZ" MAP KEY

1	2	3	4	5	6
7	8	9	10	11	12
13	14	15	16	17	18
19	20	21	22	23	24
25	26	27	28	29	30



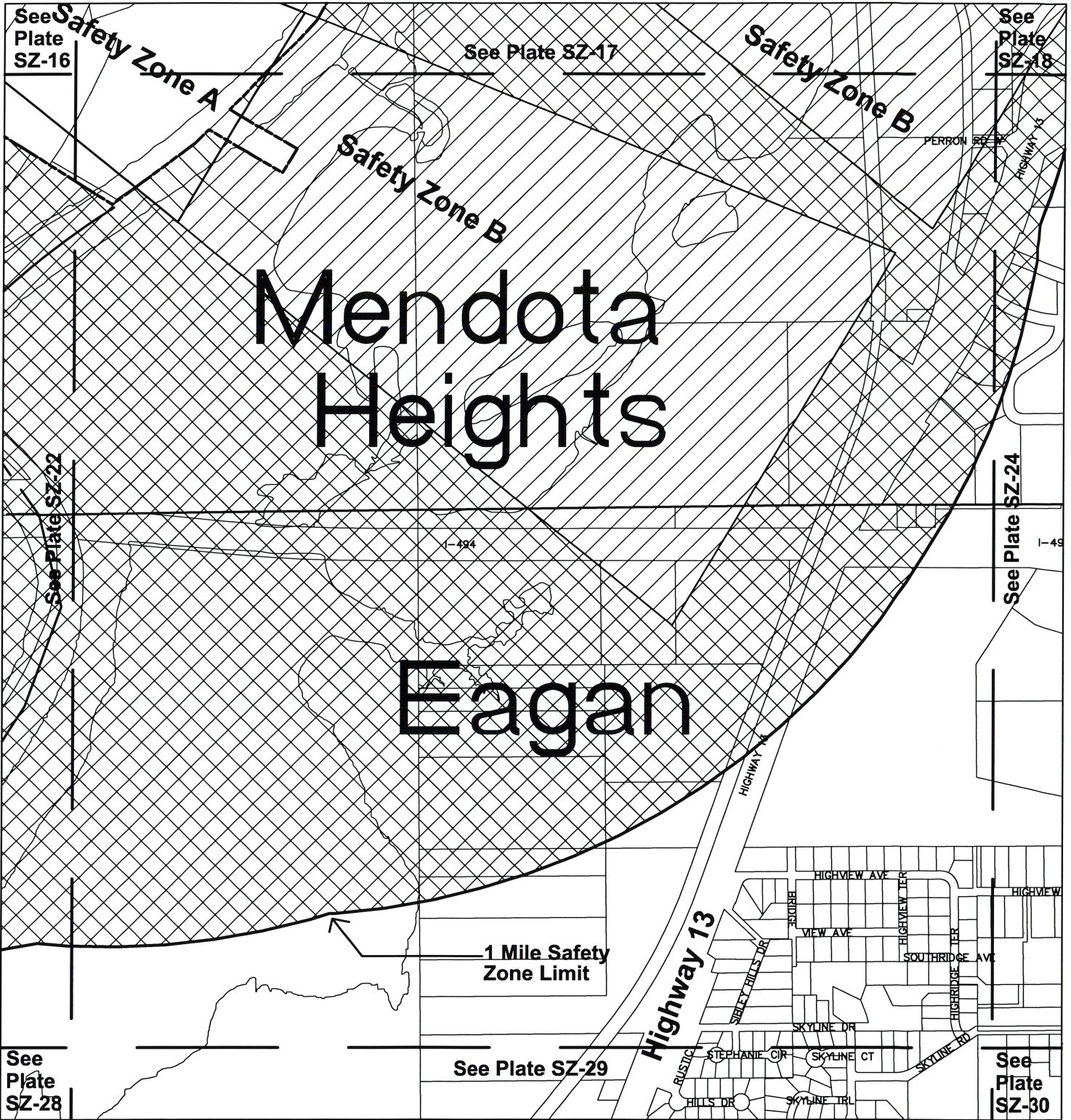
NORTH



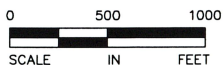
-  Airport Boundary
-  Municipal Boundaries
-  Safety Zone A
-  Safety Zone B
-  Safety Zone C




"SZ" MAP KEY

1	2	3	4	5	6
7	8	9	10	11	12
13	14	15	16	17	18
19	20	21	22	23	24
25	26	27	28	29	30



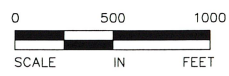
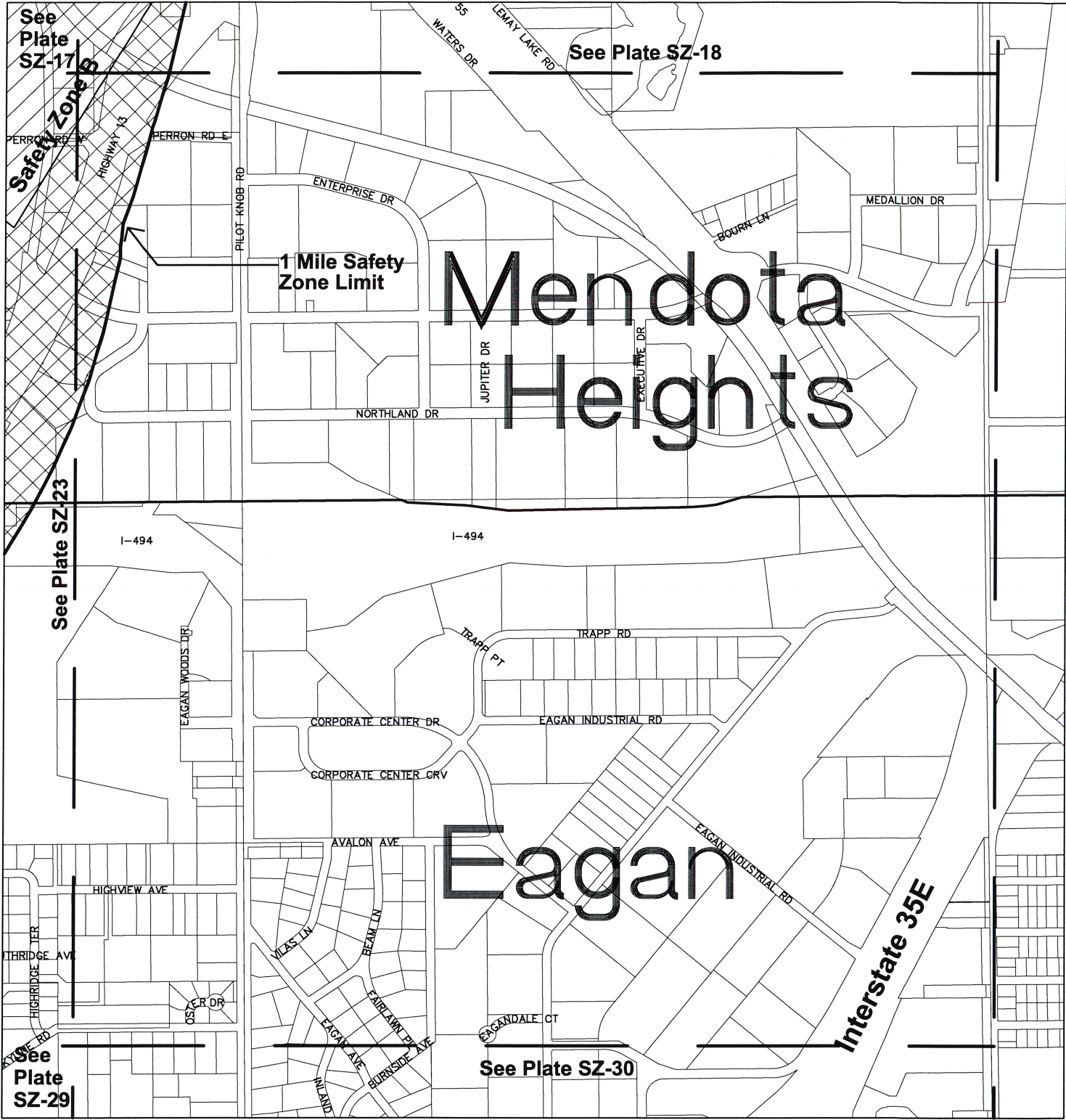
NORTH








-  Airport Boundary
-  Municipal Boundaries
-  Safety Zone A
-  Safety Zone B
-  Safety Zone C

"SZ" MAP KEY

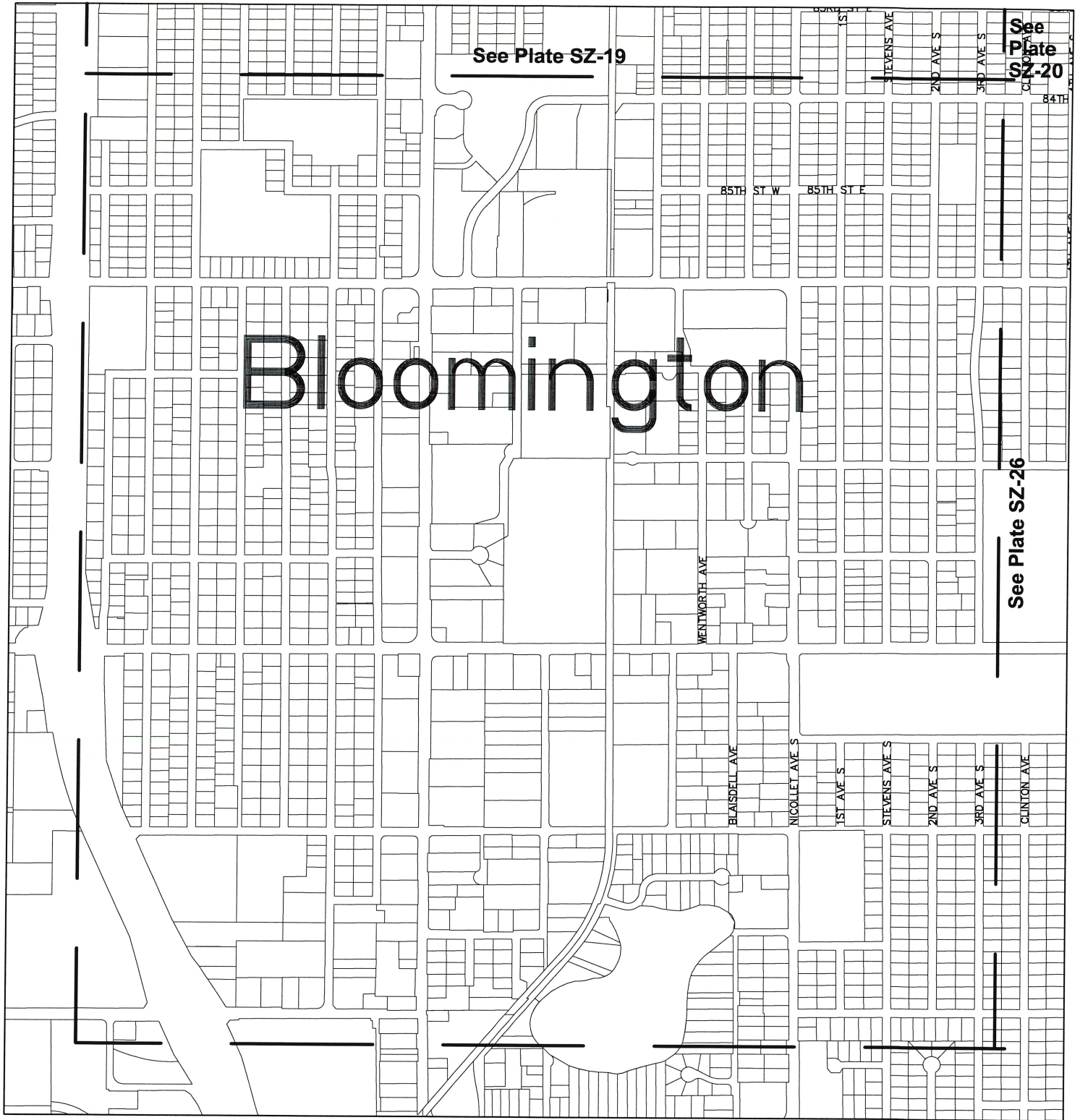
1	2	3	4	5	6
7	8	9	10	11	12
13	14	15	16	17	18
19	20	21	22	23	24
25	26	27	28	29	30



-  Airport Boundary
-  Municipal Boundaries
-  Safety Zone A
-  Safety Zone B
-  Safety Zone C

"SZ" MAP KEY

1	2	3	4	5	6
7	8	9	10	11	12
13	14	15	16	17	18
19	20	21	22	23	24
25	26	27	28	29	30



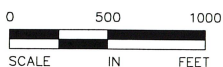
"SZ" MAP KEY

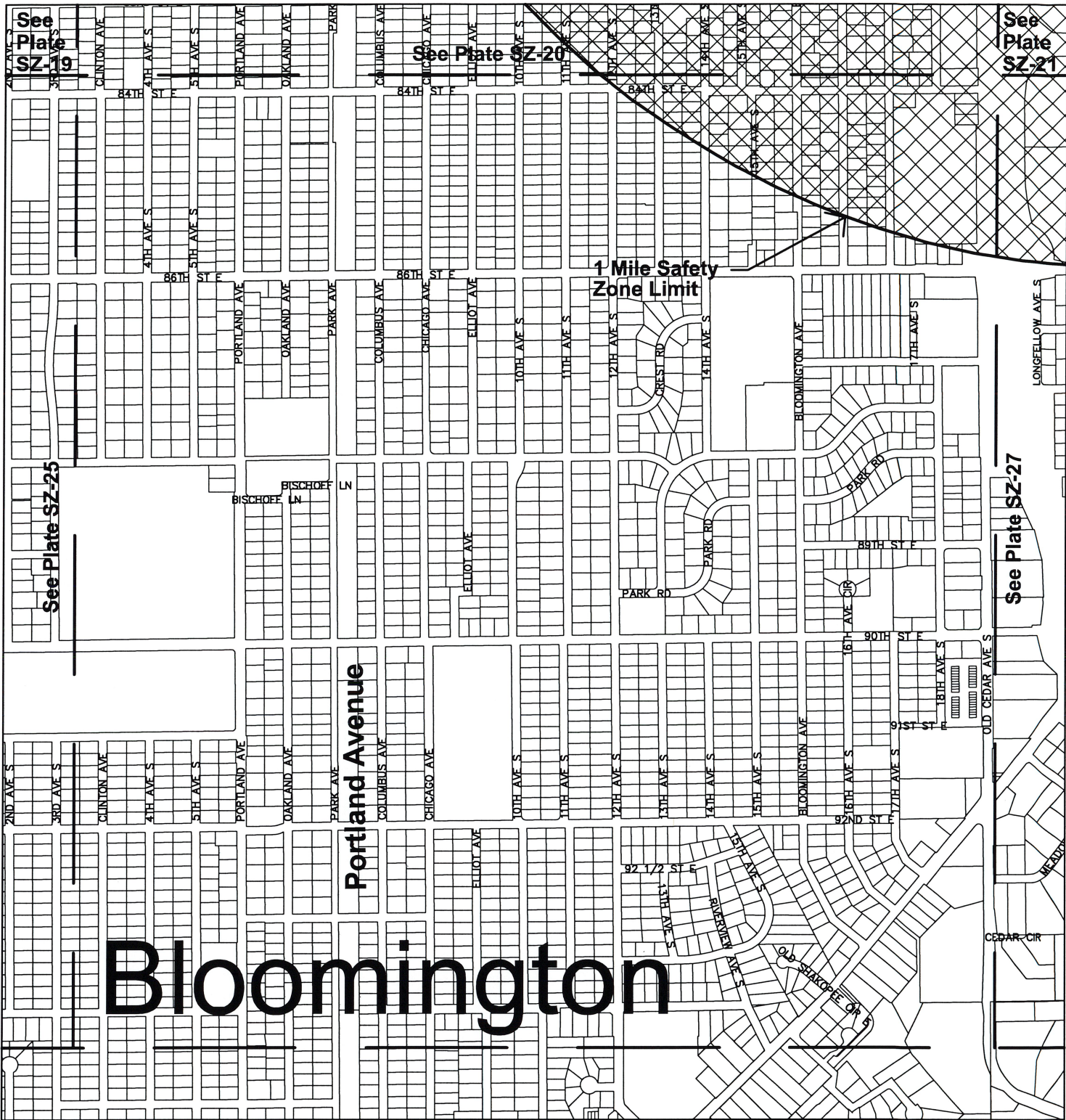
1	2	3	4	5	6
7	8	9	10	11	12
13	14	15	16	17	18
19	20	21	22	23	24
25	26	27	28	29	30

-  Airport Boundary
-  Municipal Boundaries
-  Safety Zone A
-  Safety Zone B
-  Safety Zone C



NORTH





Bloomington

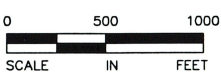
-  Airport Boundary
-  Municipal Boundaries
-  Safety Zone A
-  Safety Zone B
-  Safety Zone C

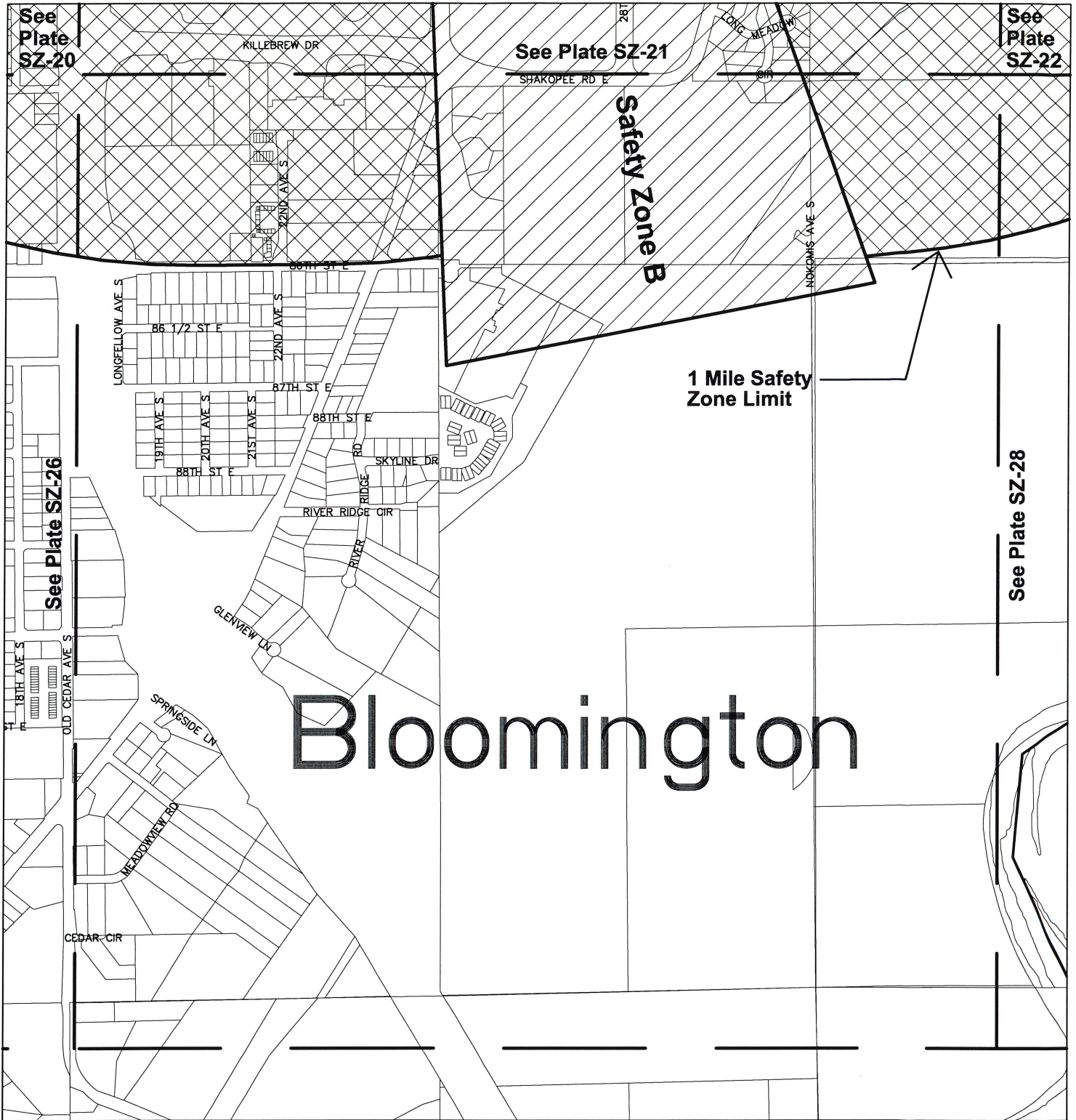
"SZ" MAP KEY

1	2	3	4	5	6
7	8	9	10	11	12
13	14	15	16	17	18
19	20	21	22	23	24
25	26	27	28	29	30



NORTH





See Plate SZ-20

See Plate SZ-21

See Plate SZ-22

Safety Zone B

1 Mile Safety Zone Limit





See Plate SZ-28

See Plate SZ-26

Bloomington

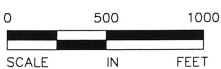
"SZ" MAP KEY

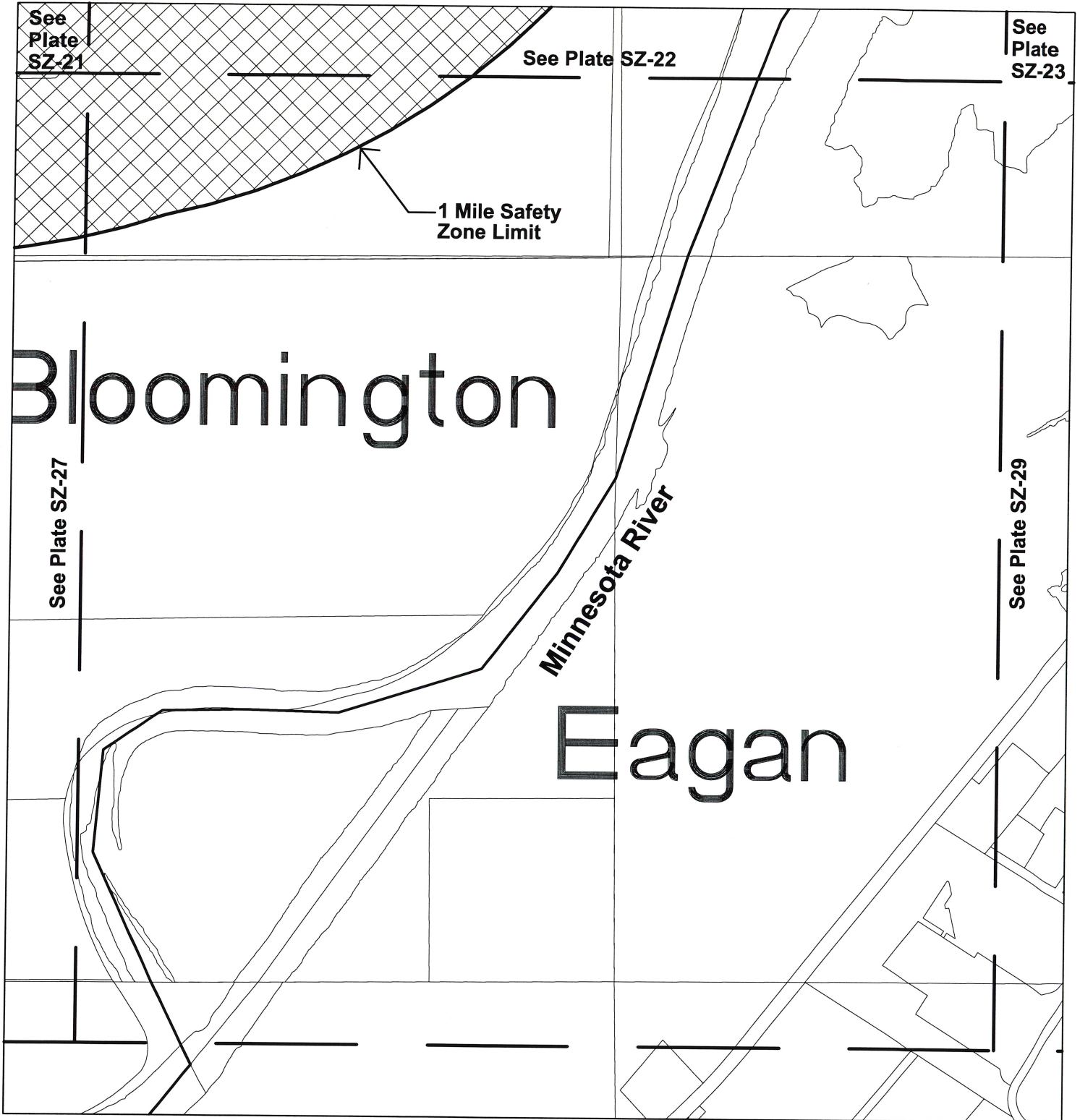
1	2	3	4	5	6
7	8	9	10	11	12
13	14	15	16	17	18
19	20	21	22	23	24
25	26	27	28	29	30

-  Airport Boundary
-  Municipal Boundaries
-  Safety Zone A
-  Safety Zone B
-  Safety Zone C








NORTH

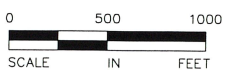


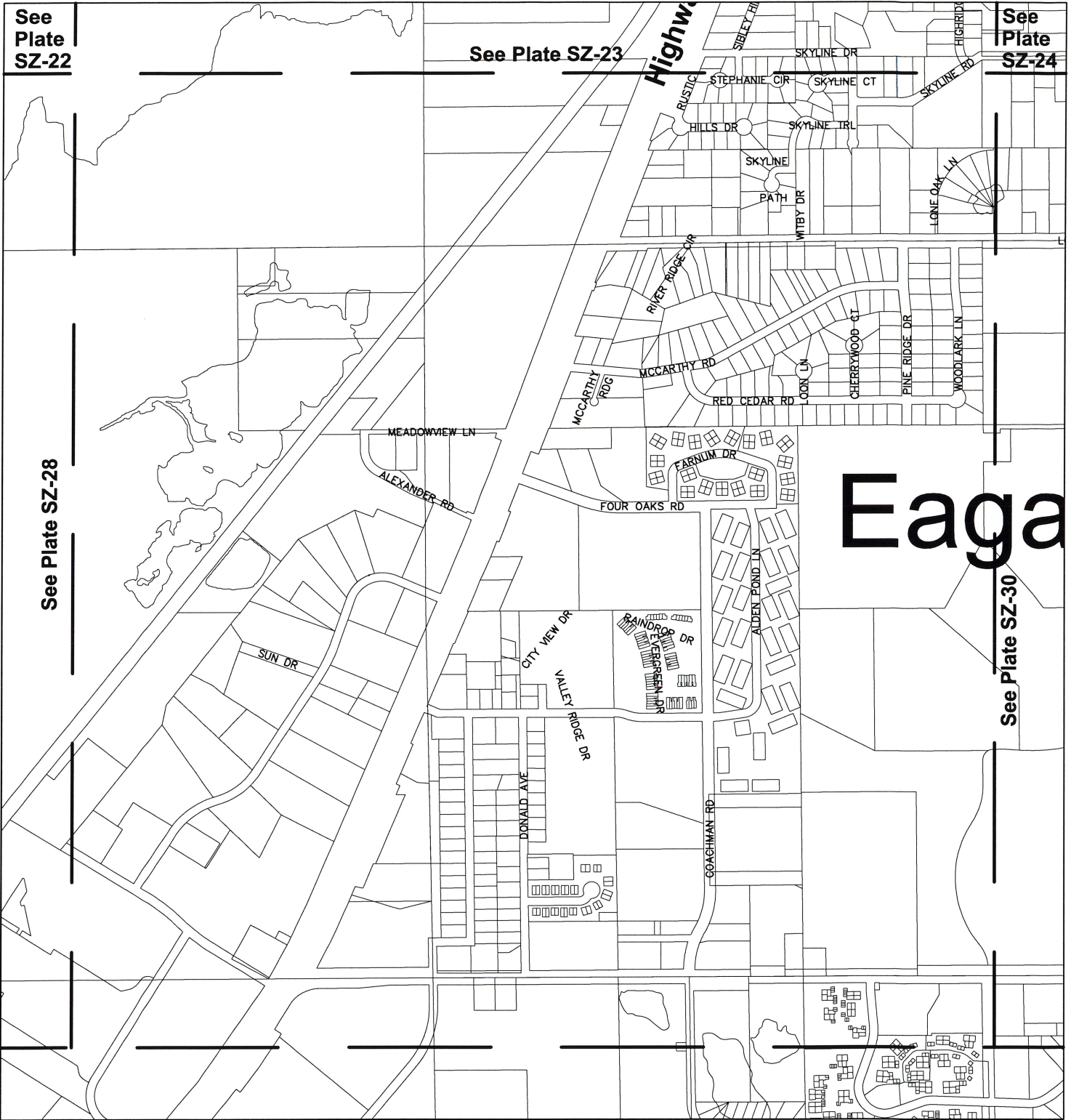


"SZ" MAP KEY

1	2	3	4	5	6
7	8	9	10	11	12
13	14	15	16	17	18
19	20	21	22	23	24
25	26	27	28	29	30



-  Airport Boundary
-  Municipal Boundaries
-  Safety Zone A
-  Safety Zone B
-  Safety Zone C





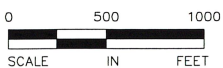
"SZ" MAP KEY

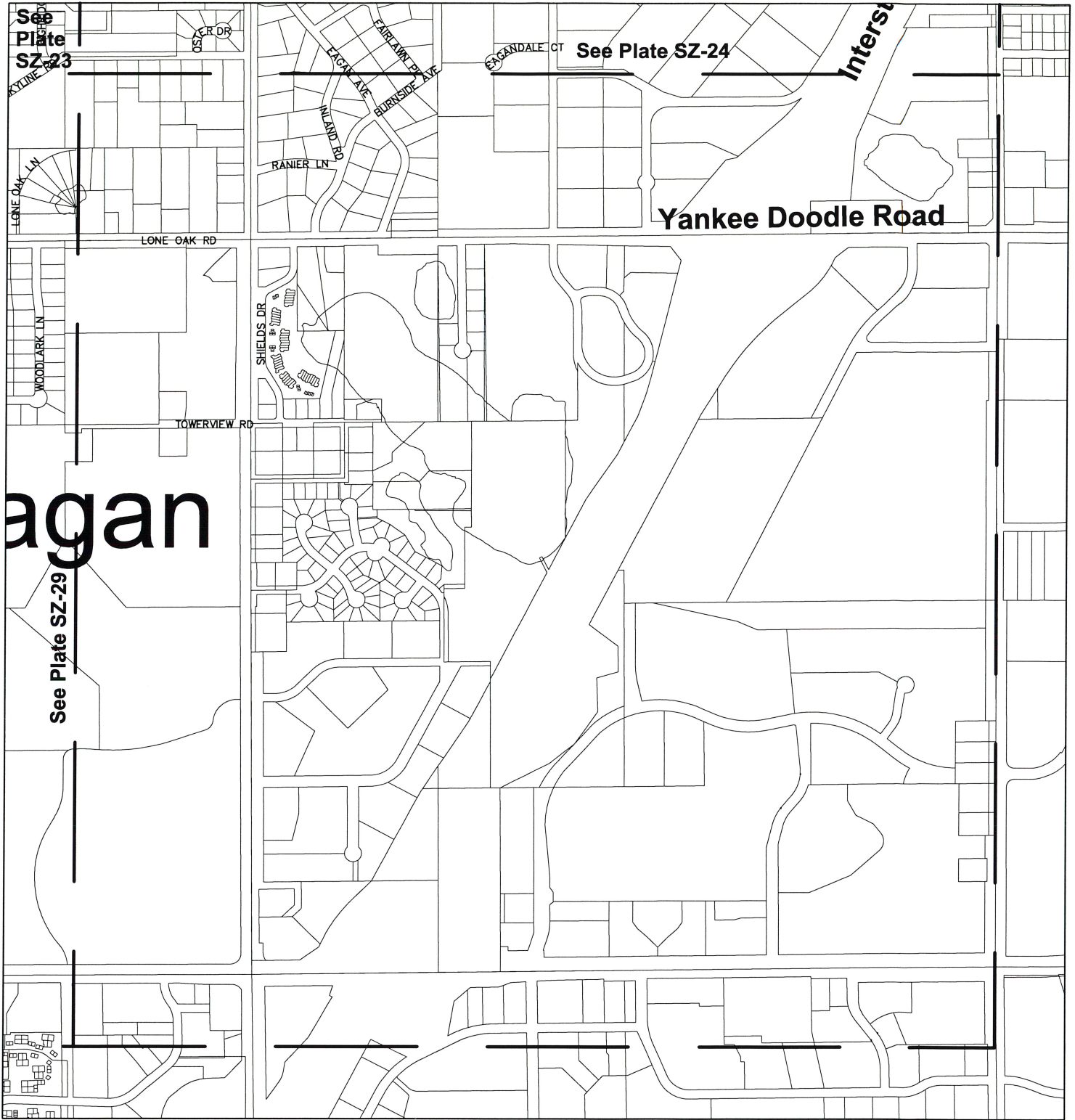
1	2	3	4	5	6
7	8	9	10	11	12
13	14	15	16	17	18
19	20	21	22	23	24
25	26	27	28	29	30

-  Airport Boundary
-  Municipal Boundaries
-  Safety Zone A
-  Safety Zone B
-  Safety Zone C



NORTH



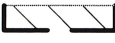






agan

"SZ" MAP KEY

1	2	3	4	5	6
7	8	9	10	11	12
13	14	15	16	17	18
19	20	21	22	23	24
25	26	27	28	29	30

-  Airport Boundary
-  Municipal Boundaries
-  Safety Zone A
-  Safety Zone B
-  Safety Zone C

